

CENTURY 21[®]

New Heritage



2,400 SQ FT Industrial Condo

8 Lake Marian Rd Unit C
Carpentersville, IL 60110

Prepared By:

Christine Klein

Mobile: (847) 489- 2370

Christine.klein@century21.com

8 Lake Marian Rd Unit C
Carpentersville, IL 60110
Sale Price: \$255,000



Lot Size:	1.001 Acre
Building Size:	2,400 SQ FT
Tax ID:	0315245004
Zoning:	M-1
Year Built:	2005


PROPERTY DETAILS



2,400 SQ FT super clean, industrial condo in a great location. Very well equipped shop includes phase 3 electric server, triple basin drain system, 2 compressors, auto hoist and an oil reclamation tank. Unit has 14' overhead door, 16x15 office, bathroom (could add a shower). Monthly fee of \$175 includes lawn care, snow removal, exterior maintenance, and sprinkler fees. Call for more details.

PICTURES

21



DEMOGRAPHICS



Carpentersville, IL 60110: Population Comparison

Total Population

This chart shows the total population in an area, compared with other geographies.

Data Source: U.S. Census American Community Survey via Esri, 2017

Update Frequency: Annually

■ 2017
■ 2022 (Projected)




Population Density

This chart shows the number of people per square mile in an area, compared with other geographies.

Data Source: U.S. Census American Community Survey via Esri, 2017

Update Frequency: Annually

■ 2017
■ 2022 (Projected)



Population Change Since 2010

This chart shows the percentage change in area's population from 2010 to 2017, compared with other geographies.

Data Source: U.S. Census American Community Survey via Esri, 2017

Update Frequency: Annually

■ 2017
■ 2022 (Projected)




Total Daytime Population

This chart shows the number of people who are present in an area during normal business hours, including workers, and compares that population to other geographies. Daytime population is in contrast to the "resident" population present during evening and nighttime hours.

Data Source: U.S. Census American Community Survey via Esri, 2017

Update Frequency: Annually

■ 60110



Daytime Population Density

This chart shows the number people who are present in an area during normal business hours, including workers, per square mile in an area, compared with other geographies. Daytime population is in contrast to the "resident" population present during evening and nighttime hours.

Data Source: U.S. Census American Community Survey via Esri, 2017
Update Frequency: Annually




60110

Average Household Size

This chart shows the average household size in an area, compared with other geographies.

Data Source: U.S. Census American Community Survey via Esri, 2017
Update Frequency: Annually



2017

2022 (Projected)

Population Living in Family Households

This chart shows the percentage of an area's population that lives in a household with one or more individuals related by birth, marriage or adoption, compared with other geographies.

Data Source: U.S. Census American Community Survey via Esri, 2017
Update Frequency: Annually




2017

2022 (Projected)

Female / Male Ratio

This chart shows the ratio of females to males in an area, compared with other geographies.

Data Source: U.S. Census American Community Survey via Esri, 2017
Update Frequency: Annually



Women 2017

Men 2017

Women 2022 (Projected)

Men 2022 (Projected)

Carpentersville, IL 60110: Age Comparison


Median Age

This chart shows the median age in an area, compared with other geographies.

Data Source: U.S. Census American Community Survey via Esri, 2017

Update Frequency: Annually

■ 2017
■ 2022 (Projected)



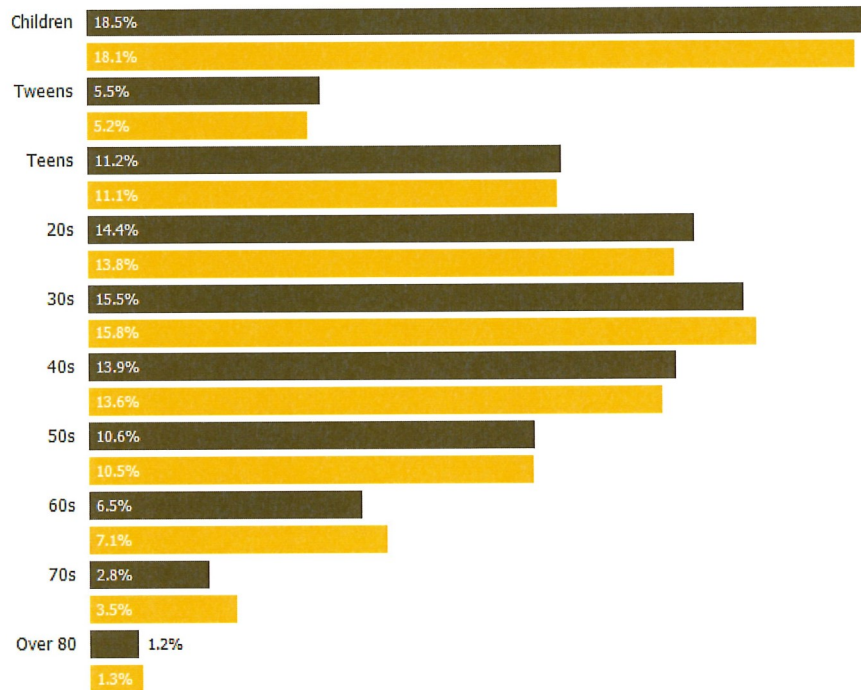
Population by Age

This chart breaks down the population of an area by age group.

Data Source: U.S. Census American Community Survey via Esri, 2017

Update Frequency: Annually

■ 2017
■ 2022 (Projected)





Carpentersville, IL 60110: Commute Comparison

Average Commute Time

This chart shows average commute times to work, in minutes, by percentage of an area's population.

Data Source: U.S. Census American Community Survey via Esri, 2017

Update Frequency: Annually

60110



How People Get to Work

This chart shows the types of transportation that residents of the area you searched use for their commute, by percentage of an area's population.

Data Source: U.S. Census American Community Survey via Esri, 2017

Update Frequency: Annually

60110





Carpentersville, IL 60110: Home Value Comparison

Median Estimated Home Value

This chart displays property estimates for an area and a subject property, where one has been selected. Estimated home values are generated by a valuation model and are not formal appraisals.

Data Source: Valuation calculations based on public records and MLS sources where licensed

Update Frequency: Monthly



12-Month Change in Median Estimated Home Value

This chart shows the 12-month change in the estimated value of all homes in this area, the county and the state. Estimated home values are generated by a valuation model and are not formal appraisals.

Data Source: Valuation calculations based on public records and MLS sources where licensed

Update Frequency: Monthly




Median Listing Price

This chart displays the median listing price for homes in this area, the county and the state.

Data Source: On- and off-market listings sources

Update Frequency: Monthly



12-Month Change in Median Listing Price

This chart displays the 12-month change in the median listing price of homes in this area, and compares it to the county and state.

Data Source: On- and off-market listings sources

Update Frequency: Monthly



Best Retail Businesses: Carpentersville, IL 60110

This chart shows the types of businesses that consumers are leaving an area to find. The business types represented by blue bars are relatively scarce in the area, so consumers go elsewhere to have their needs met. The beige business types are relatively plentiful in the area, meaning there are existing competitors for the dollars that consumers spend in these categories.

Data Source: Retail Marketplace via Esri, 2017

Update Frequency: Annually

