







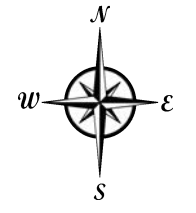


Soils

-  Streets MapWise
-  Incorporated City
-  County Boundaries
-  Polygons Drawing
-  Lines Drawing
-  Labels Drawing
-  Points Drawing
-  Soils Boundaries

CODE	DESC	ACRES
8	Candler Sand, 0 To 5 Percent Slopes	16
45	Tavares Sand, 0 To 5 Percent Slopes	13
29	Myakka And Placid Sand, 2 To 8 Percent Slopes	7
44	Swamp	6
9	Candler Sand, 5 To 12 Percent Slopes	2
20	Immokalee Sand	1
TOTAL =		44.8791860095683 acres



©2014 Coldwell Real Estate Corporation. Coldwell Banker Commercial® is a registered trademark licensed to Coldwell Banker Real Estate Corporation. Any information displayed should be verified and is not guaranteed to be accurate by COLDWELL BANKER COMMERCIAL SAUNDERS REAL ESTATE (CBCSRE) or SAUNDERS RALSTON DANTZLER (CBCSRD). You may not copy or use this material without written consent from CBCSRE or CBCSRD.