









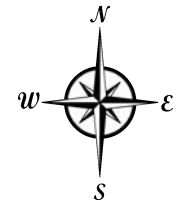


-  Streets MapWise
-  County Boundaries
-  Polygons Drawing
-  Lines Drawing
-  Labels Drawing
-  Points Drawing
-  Parcel Outlines
-  Future Land Use Outlines
-  Future Land Use Outlines
-  Soils Boundaries

CODE	DESC	ACRES
49	Lochloosa Fine Sand, 0 To 2 Percent Slopes	62
14	Pomona Sand	28
25	Pomona Sand, Depressional	12
29	Lochloosa Fine Sand, 2 To 5 Percent Slopes	7
21	Newnan Sand	2
19	Monteocha Loamy Sand	2
TOTAL =		113.49853544594 acres



©2014 Coldwell Real Estate Corporation. Coldwell Banker Commercial® is a registered trademark licensed to Coldwell Banker Real Estate Corporation. Any information displayed should be verified and is not guaranteed to be accurate by COLDWELL BANKER COMMERCIAL SAUNDERS REAL ESTATE (CBCSRE) or SAUNDERS RALSTON DANTZLER (CBCSRD). You may not copy or use this material without written consent from CBCSRE or CBCSRD.