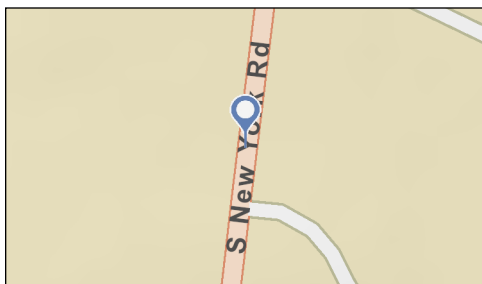
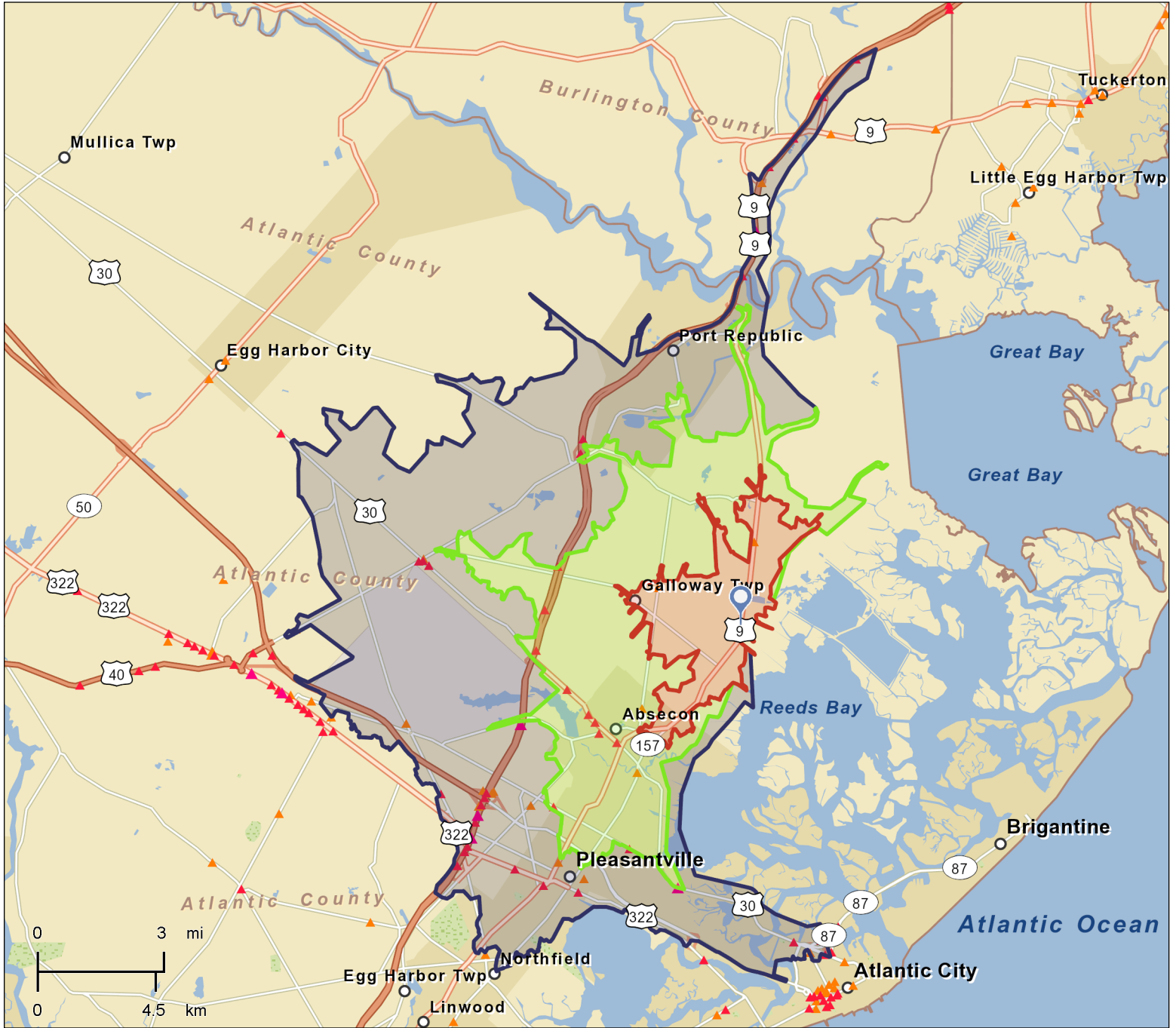
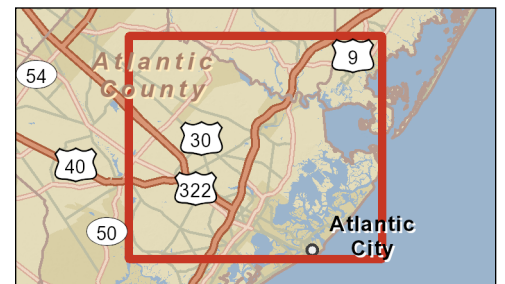


265 S New York Rd, Galloway, NJ 08205  
 265 S New York Rd, Galloway, New Jersey, 08205  
 Drive Time: 5, 10, 15 Minutes

Prepared by Gerald LaHay, CCIM  
 Latitude: 39.460784  
 Longitude: -74.463848



- Average Daily Traffic Volume**
- ▲ Up to 6,000 vehicles per day
  - ▲ 6,001 - 15,000
  - ▲ 15,001 - 30,000
  - ▲ 30,001 - 50,000
  - ▲ 50,001 - 100,000
  - ▲ More than 100,000 per day



Source: ©2012 Market Planning Solutions, Inc.

January 26, 2015

Made with Esri Business Analyst