

Economic Development Profile

741 Maitland Ave, Altamonte Springs, Florida, 32701 (5 minutes)

741 Maitland Ave, Altamonte Springs, Florida, 32701

Drive time of 5 minutes

Prepared by Hazel Heyer, CCIM - KW Legacy

Latitude: 28.64804

Longitude: -81.36547

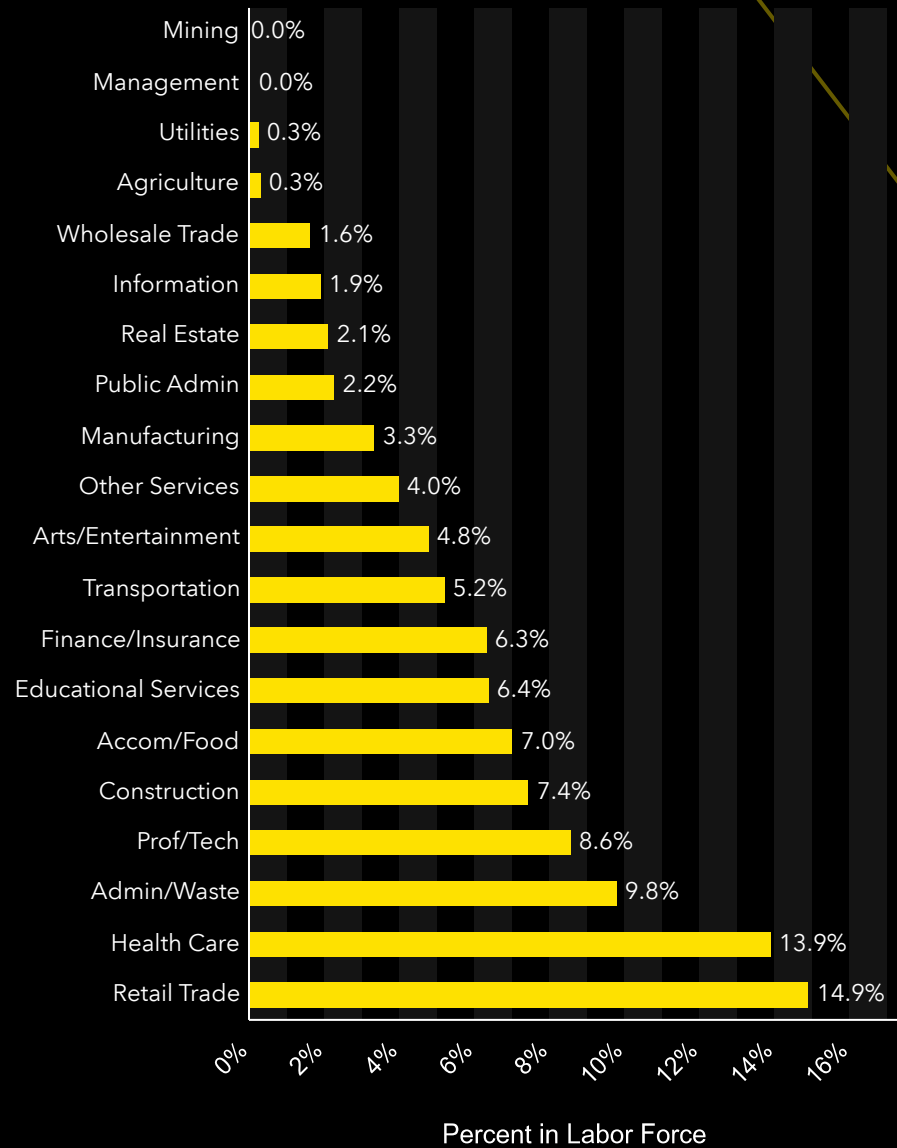
Economic Development Profile

741 Maitland Ave, Altamonte Springs, Florida, 32701

Drive time of 5 minutes



Labor Force by Industry



15.6%
Services



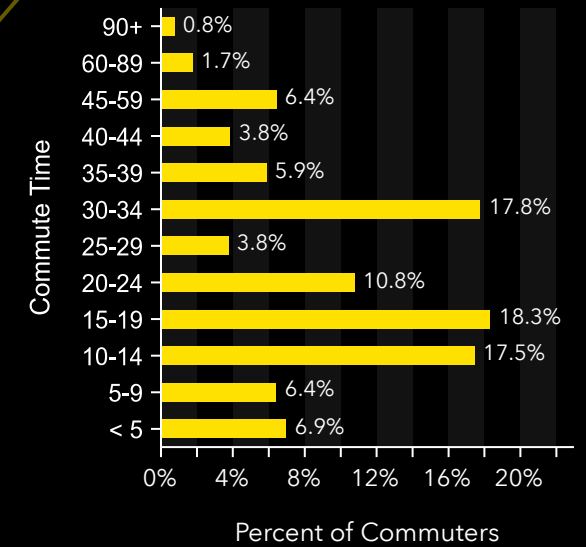
11.6%
Blue Collar



72.8%
White Collar

Employment

Commute Time: Minutes



Workforce Overview

Transportation to Work



0.7%
Took Public Transportation



6.8%
Carpooled



1.8%
Walked to Work




0.1%
Bike to Work



73%
Drove Alone to Work

Businesses



1,444
Total Businesses

Source: This infographic contains data provided by ACS (2019-2023), Esri (2025), Esri-Data Axle (2025), Esri-U.S. BLS (2025), AGS (2025).

© 2026 Esri

Source: This infographic contains data provided by ACS (2019-2023), Esri (2025), Esri-Data Axle (2025), Esri-U.S. BLS (2025), AGS (2025).

Economic Development Profile

741 Maitland Ave, Altamonte Springs, Florida, 32701 (5 minutes)

741 Maitland Ave, Altamonte Springs, Florida, 32701

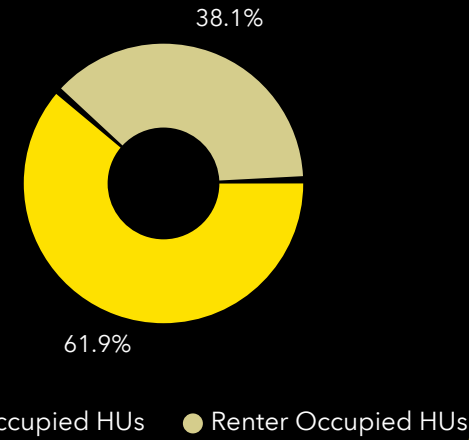
Drive time of 5 minutes

Prepared by Hazel Heyer, CCIM - KW Legacy

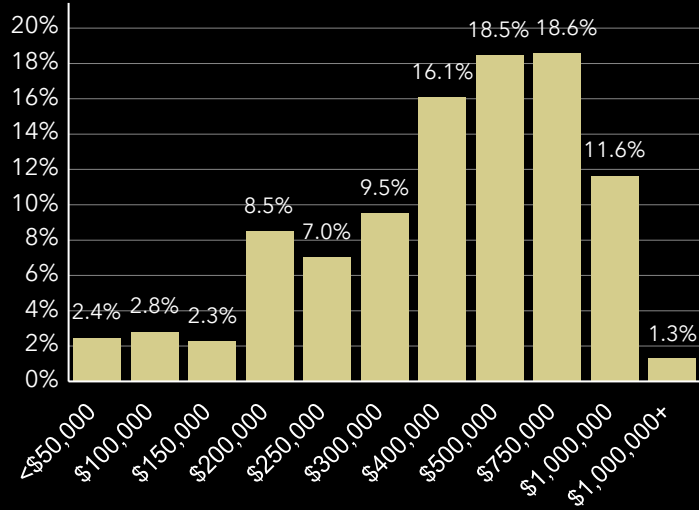
Latitude: 28.64804

Longitude: -81.36547

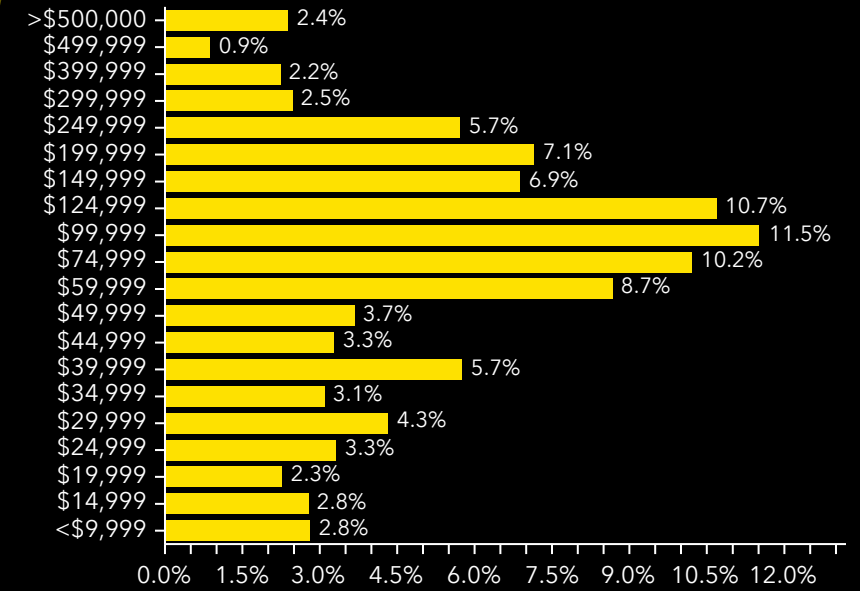
Home Ownership



Home Value




Household Income




Community Overview

Educational Attainment



Tapestry

Top 3 segments by household count



[View comparison table](#)

Key Facts



Source: This infographic contains data provided by ACS (2019-2023), Esri (2025), Esri-Data Axle (2025), Esri-U.S. BLS (2025), AGS (2025).

© 2026 Esri

Source: This infographic contains data provided by ACS (2019-2023), Esri (2025), Esri-Data Axle (2025), Esri-U.S. BLS (2025), AGS (2025).

Economic Development Profile

741 Maitland Ave, Altamonte Springs, Florida, 32701 (10 minutes)

741 Maitland Ave, Altamonte Springs, Florida, 32701

Drive time of 10 minutes

Prepared by Hazel Heyer, CCIM - KW Legacy

Latitude: 28.64804

Longitude: -81.36547

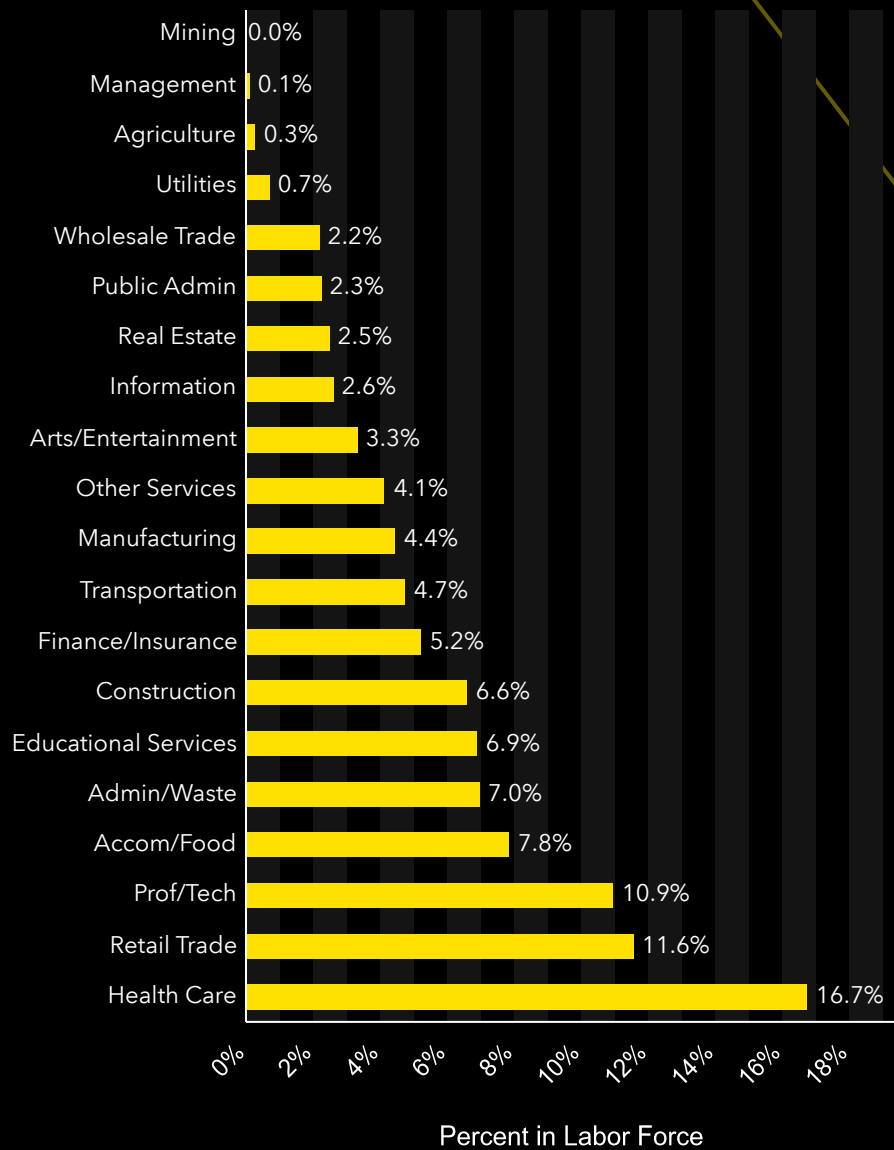
Economic Development Profile

741 Maitland Ave, Altamonte Springs, Florida, 32701

Drive time of 10 minutes



Labor Force by Industry



15.3%
Services



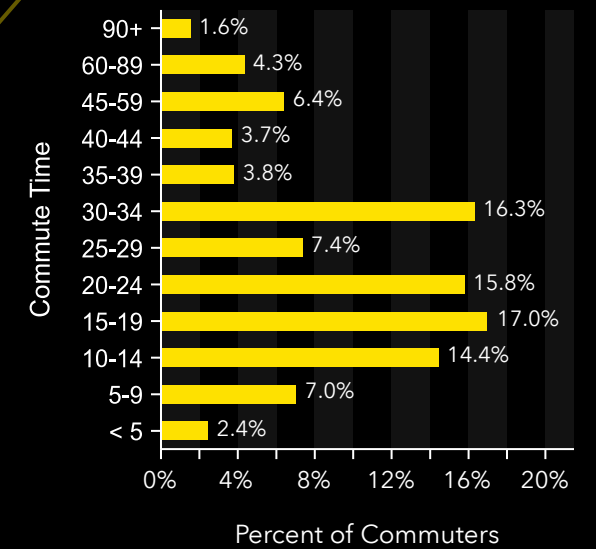
13.9%
Blue Collar



70.7%
White Collar

Employment

Commute Time: Minutes



Workforce Overview

Transportation to Work



0.7%
Took Public Transportation



7.2%
Carpooled



2.0%
Walked to Work



0.4%
Bike to Work



72%
Drove Alone to Work

Businesses



8,523
Total Businesses

Source: This infographic contains data provided by ACS (2019-2023), Esri (2025), Esri-Data Axle (2025), Esri-U.S. BLS (2025), AGS (2025).

© 2026 Esri

Source: This infographic contains data provided by ACS (2019-2023), Esri (2025), Esri-Data Axle (2025), Esri-U.S. BLS (2025), AGS (2025).

Economic Development Profile

741 Maitland Ave, Altamonte Springs, Florida, 32701 (10 minutes)

741 Maitland Ave, Altamonte Springs, Florida, 32701

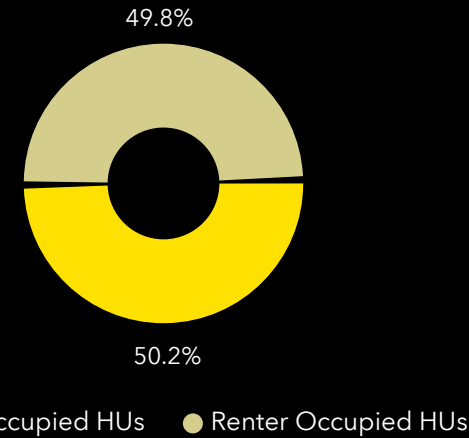
Drive time of 10 minutes

Prepared by Hazel Heyer, CCIM - KW Legacy

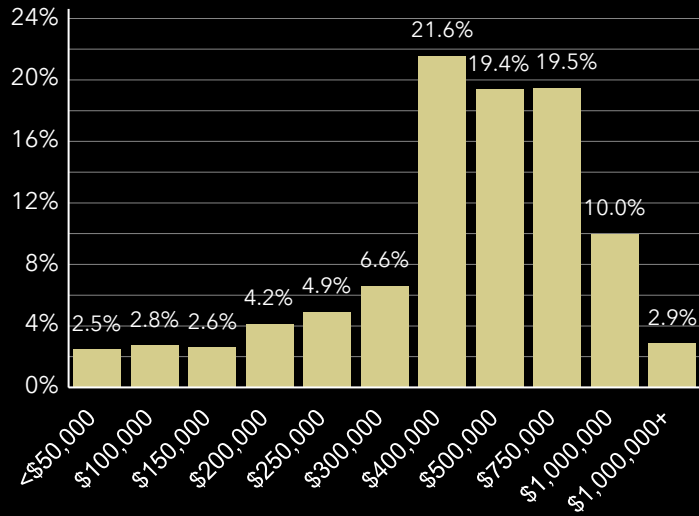
Latitude: 28.64804

Longitude: -81.36547

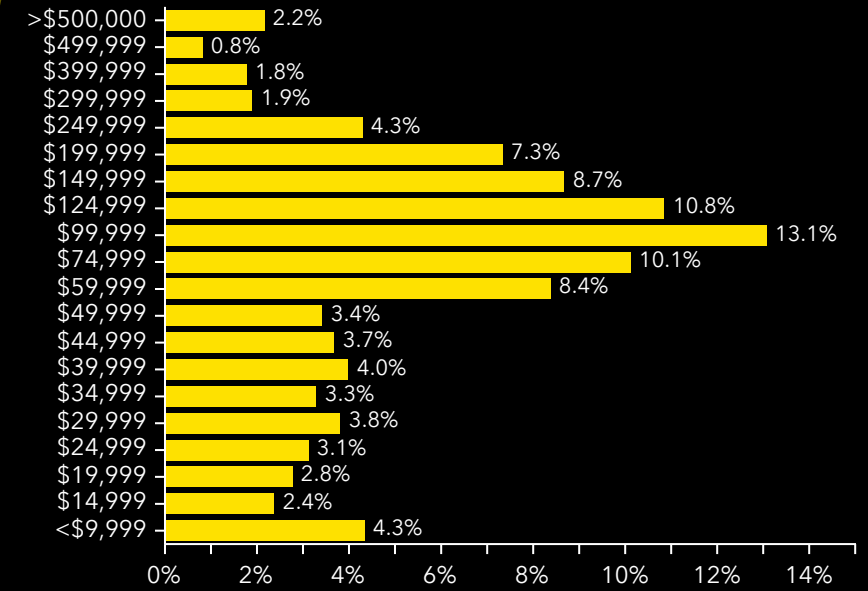
Home Ownership



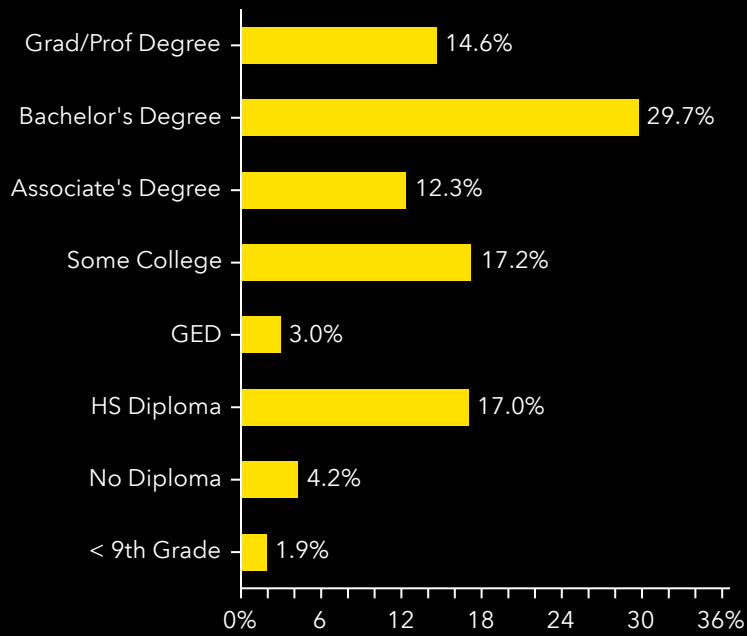
Home Value



Household Income



Educational Attainment



Community Overview

Tapestry

Top 3 segments by household count



[View comparison table](#)

Key Facts

49,482 Total Housing Units	66 Housing Affordability Index	5,292 Households Below the Poverty Level (ACS)
40.0 Median Age	\$63,187 Median Disposable Income	101,501 Total Population
86 Wealth Index	76 Diversity Index	112 Total Crime Index

Source: This infographic contains data provided by ACS (2019-2023), Esri (2025), Esri-Data Axle (2025), Esri-U.S. BLS (2025), AGS (2025).

© 2026 Esri

Source: This infographic contains data provided by ACS (2019-2023), Esri (2025), Esri-Data Axle (2025), Esri-U.S. BLS (2025), AGS (2025).

Economic Development Profile

741 Maitland Ave, Altamonte Springs, Florida, 32701 (15 minutes)

741 Maitland Ave, Altamonte Springs, Florida, 32701

Drive time of 15 minutes

Prepared by Hazel Heyer, CCIM - KW Legacy

Latitude: 28.64804

Longitude: -81.36547

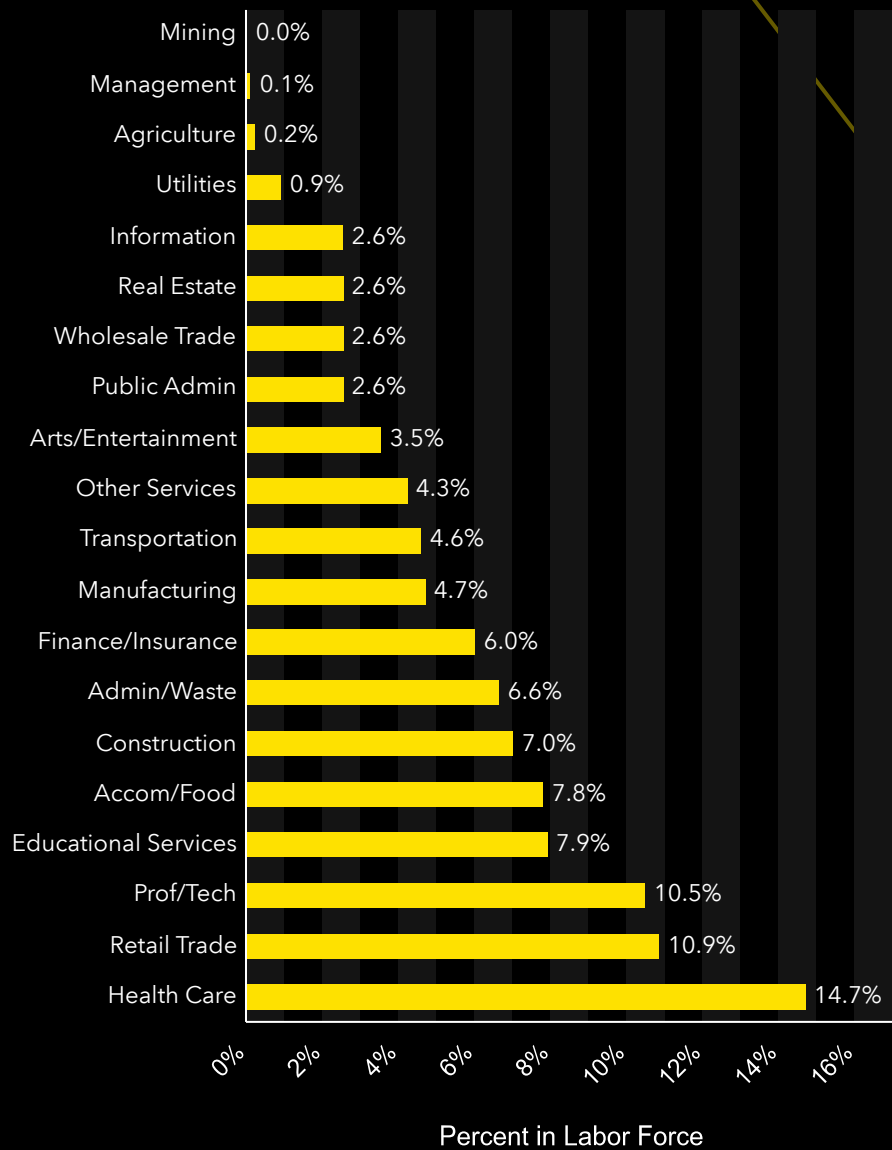
Economic Development Profile

741 Maitland Ave, Altamonte Springs, Florida, 32701

Drive time of 15 minutes



Labor Force by Industry



15.0%
Services



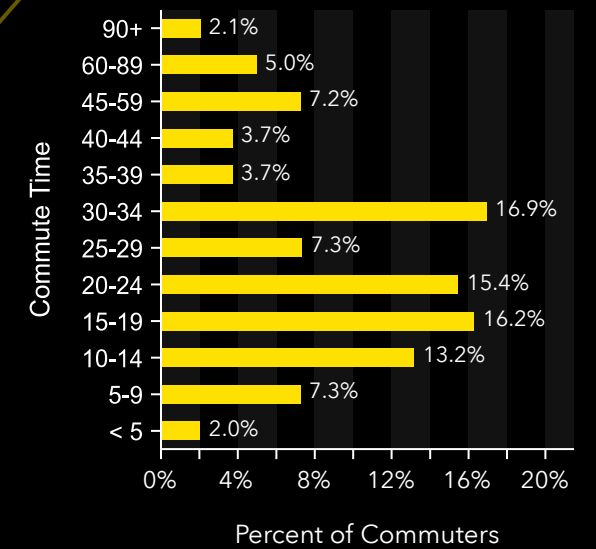
15.2%
Blue Collar



69.8%
White Collar

Employment

Commute Time: Minutes



Workforce Overview

Transportation to Work



0.7%
Took Public Transportation



7.0%
Carpooled



1.6%
Walked to Work



0.4%
Bike to Work



72%
Drove Alone to Work

Businesses



21,550
Total Businesses

Source: This infographic contains data provided by ACS (2019-2023), Esri (2025), Esri-Data Axle (2025), Esri-U.S. BLS (2025), AGS (2025).

© 2026 Esri

Source: This infographic contains data provided by ACS (2019-2023), Esri (2025), Esri-Data Axle (2025), Esri-U.S. BLS (2025), AGS (2025).

Economic Development Profile

741 Maitland Ave, Altamonte Springs, Florida, 32701 (15 minutes)

741 Maitland Ave, Altamonte Springs, Florida, 32701

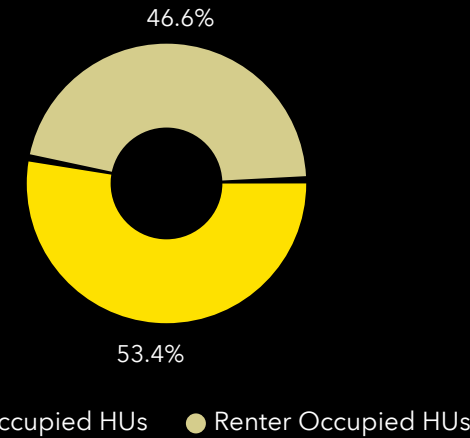
Drive time of 15 minutes

Prepared by Hazel Heyer, CCIM - KW Legacy

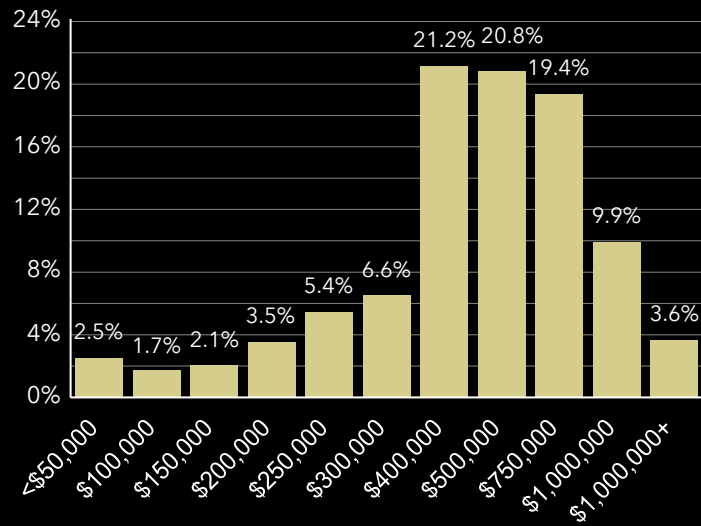
Latitude: 28.64804

Longitude: -81.36547

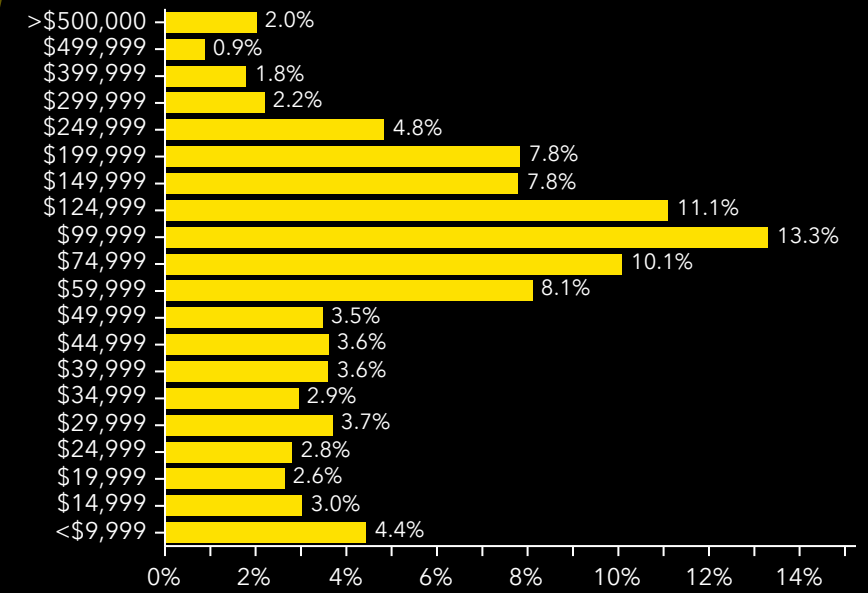
Home Ownership



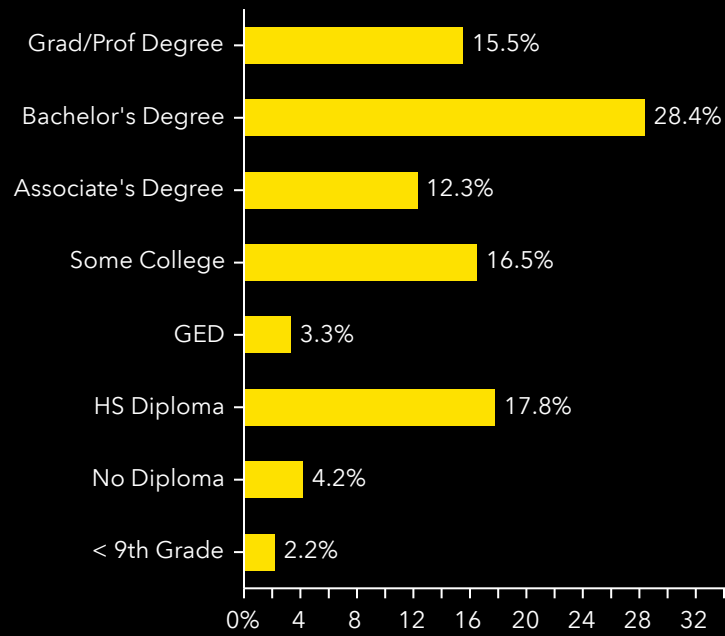
Home Value



Household Income



Educational Attainment



Community Overview

Tapestry

Top 3 segments by household count



[View comparison table](#)

Key Facts

133,166

Total Housing Units

66

Housing Affordability Index

14,027

Households Below the Poverty Level (ACS)

39.9

Median Age

\$64,051

Median Disposable Income

284,513

Total Population

89

Wealth Index

76

Diversity Index

110

Total Crime Index

Source: This infographic contains data provided by ACS (2019-2023), Esri (2025), Esri-Data Axle (2025), Esri-U.S. BLS (2025), AGS (2025).

© 2026 Esri

Source: This infographic contains data provided by ACS (2019-2023), Esri (2025), Esri-Data Axle (2025), Esri-U.S. BLS (2025), AGS (2025).