

# Property Details

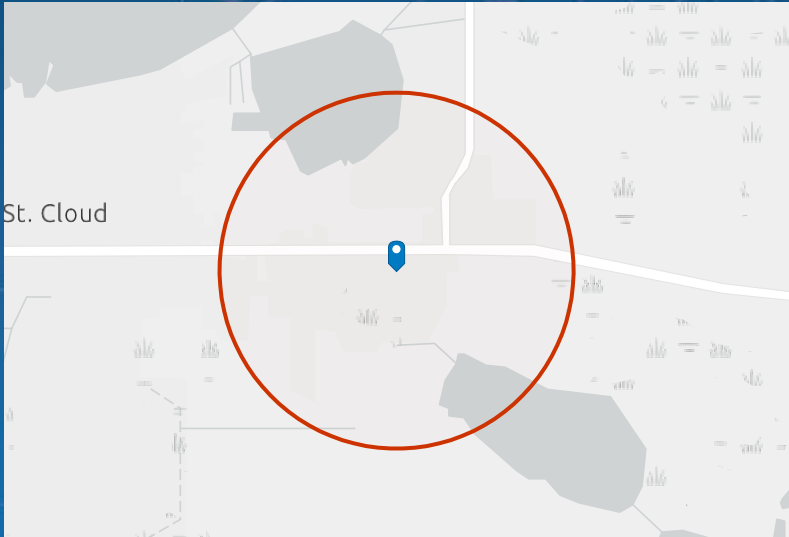
1500 Tileston Rd, Saint Cloud, Florida, 34771 (1 mile)  
Ring: 1 mile radius

Prepared by Anderson Commercial Advisors  
Latitude: 28.24439  
Longitude: -81.24842

1500 Tileston Rd, Saint Cloud, Florida, 34771  
Ring: 1 mile radius



No photos currently saved with this site

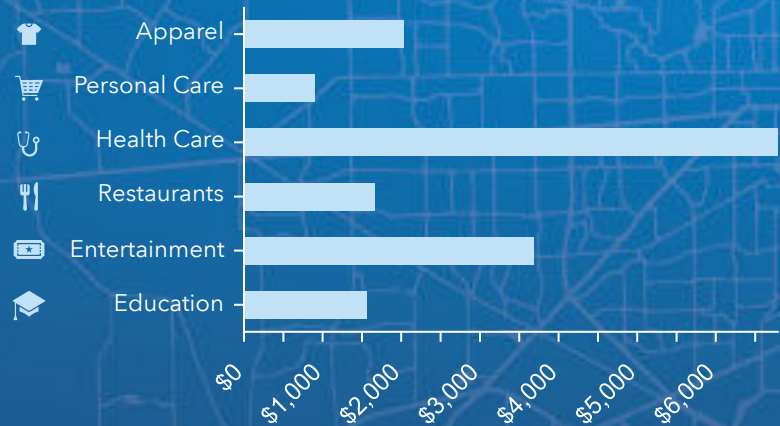


## SITE DETAILS

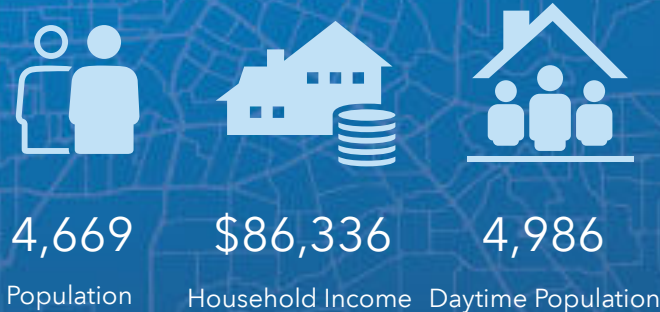
Building Area (sq. ft) 0

Site Area (sq. ft) 0

## ANNUAL SPENDING PER HOUSEHOLD



## KEY DEMOGRAPHIC FACTS



Source: This infographic contains data provided by Esri-U.S. BLS (2024), Esri (2024, 2029), Esri-Data Axle (2024).  
© 2025 Esri




# Property Details

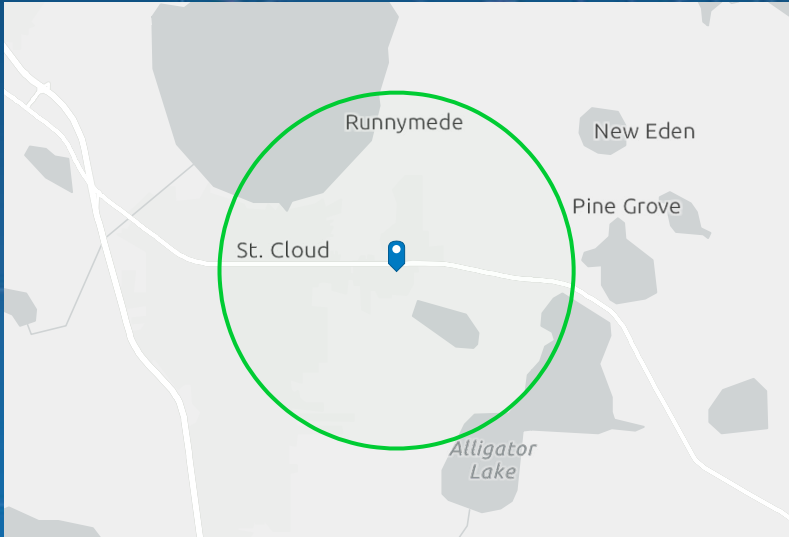
1500 Tileston Rd, Saint Cloud, Florida, 34771 (3 miles)  
Ring: 3 mile radius

Prepared by Anderson Commercial Advisors  
Latitude: 28.24439  
Longitude: -81.24842

1500 Tileston Rd, Saint Cloud, Florida, 34771  
Ring: 3 mile radius



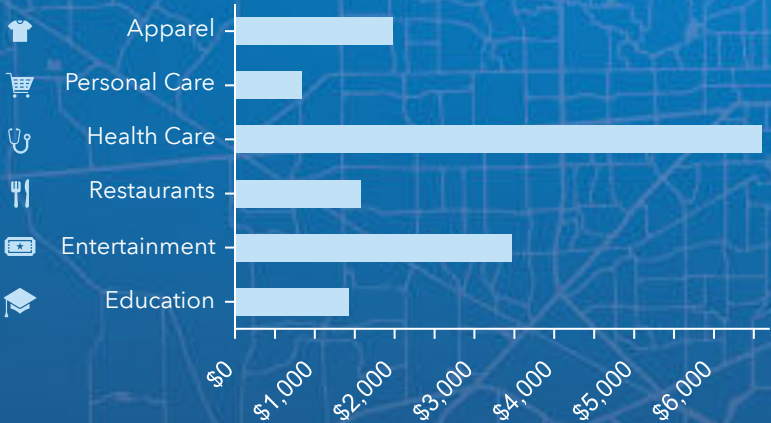
No photos currently saved with this site



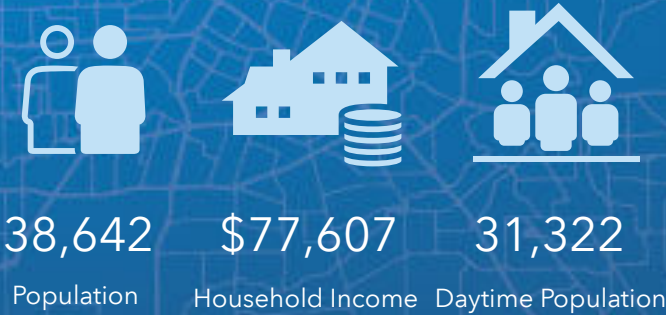
## SITE DETAILS

|                        |   |
|------------------------|---|
| Building Area (sq. ft) | 0 |
| Site Area (sq. ft)     | 0 |

## ANNUAL SPENDING PER HOUSEHOLD



## KEY DEMOGRAPHIC FACTS



Source: This infographic contains data provided by Esri-U.S. BLS (2024), Esri (2024, 2029), Esri-Data Axle (2024).  
© 2025 Esri




# Property Details

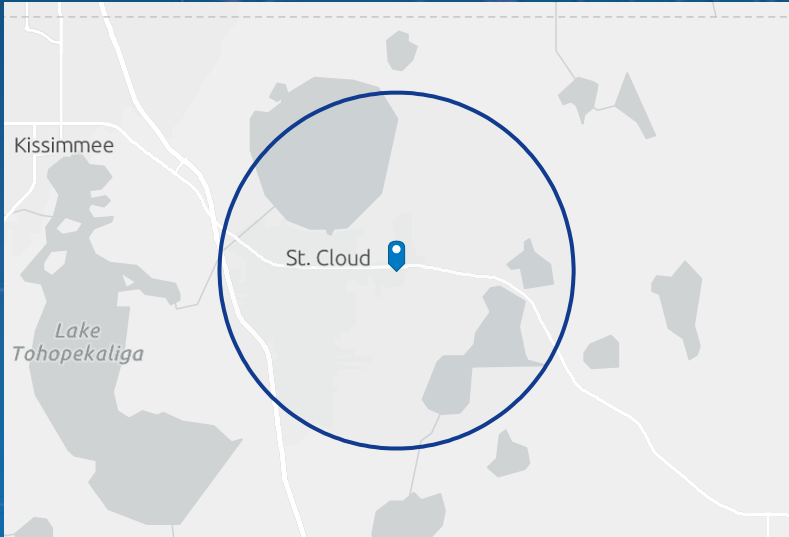
1500 Tileston Rd, Saint Cloud, Florida, 34771 (5 miles)  
Ring: 5 mile radius

Prepared by Anderson Commercial Advisors  
Latitude: 28.24439  
Longitude: -81.24842

1500 Tileston Rd, Saint Cloud, Florida, 34771  
Ring: 5 mile radius



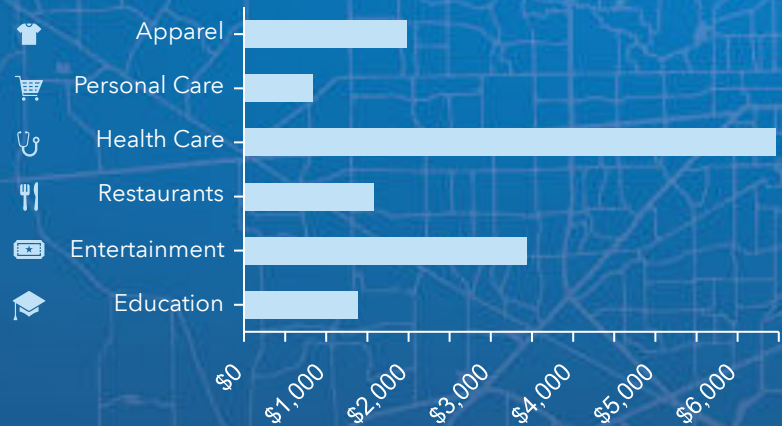
No photos currently saved with this site



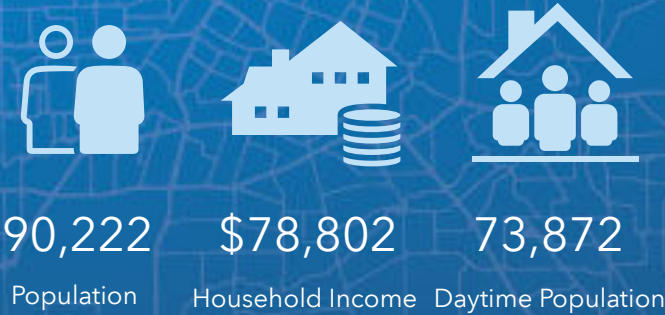
## SITE DETAILS

|                        |   |
|------------------------|---|
| Building Area (sq. ft) | 0 |
| Site Area (sq. ft)     | 0 |

## ANNUAL SPENDING PER HOUSEHOLD



## KEY DEMOGRAPHIC FACTS



Source: This infographic contains data provided by Esri-U.S. BLS (2024), Esri (2024, 2029), Esri-Data Axle (2024).  
© 2025 Esri

