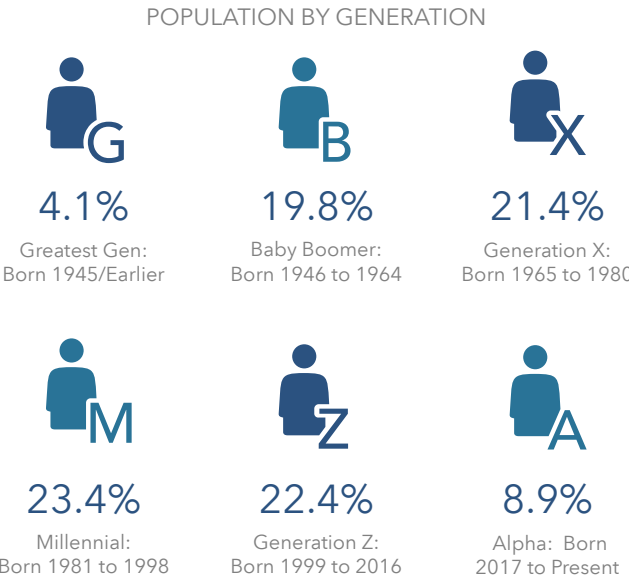
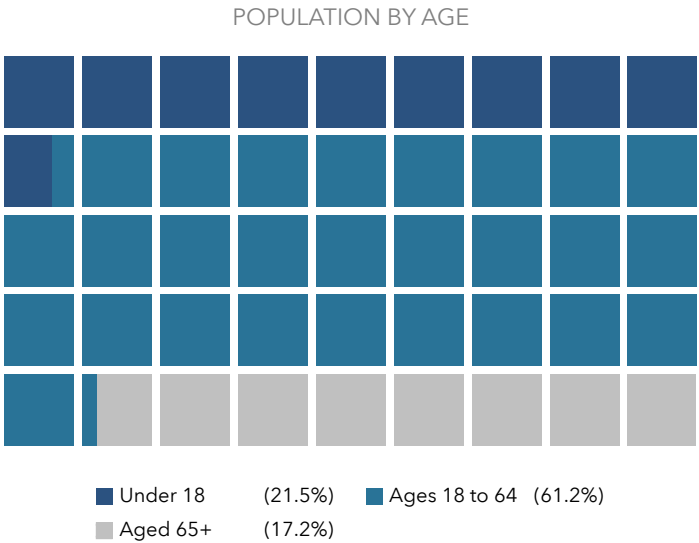
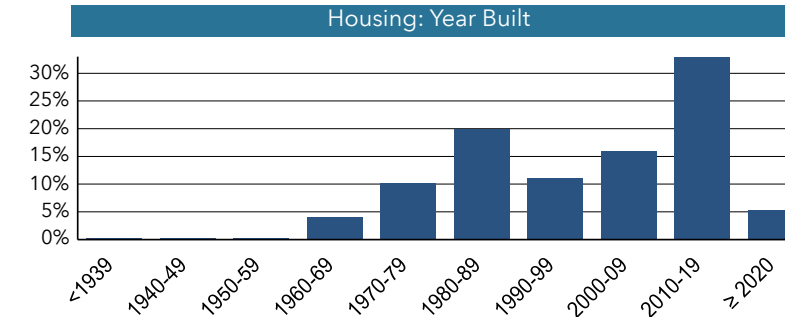
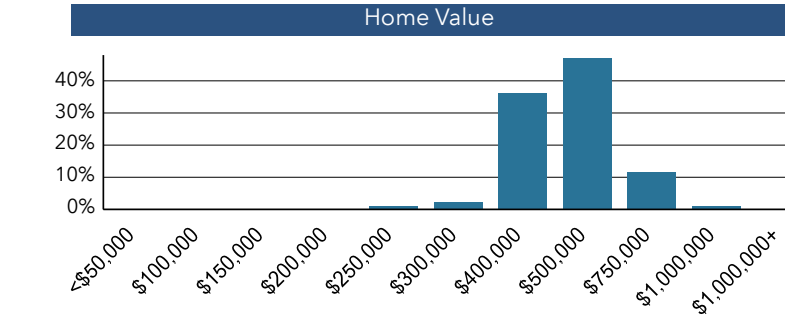
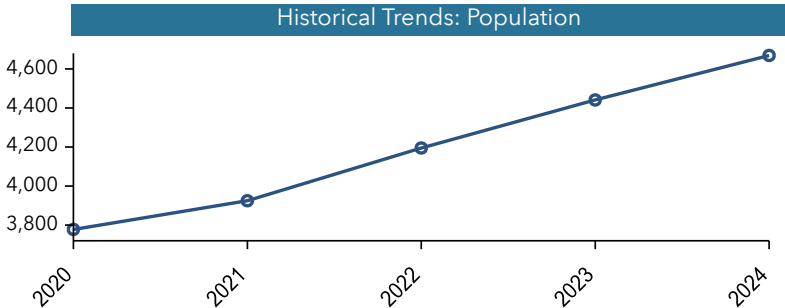


# Population Trends and Key Indicators

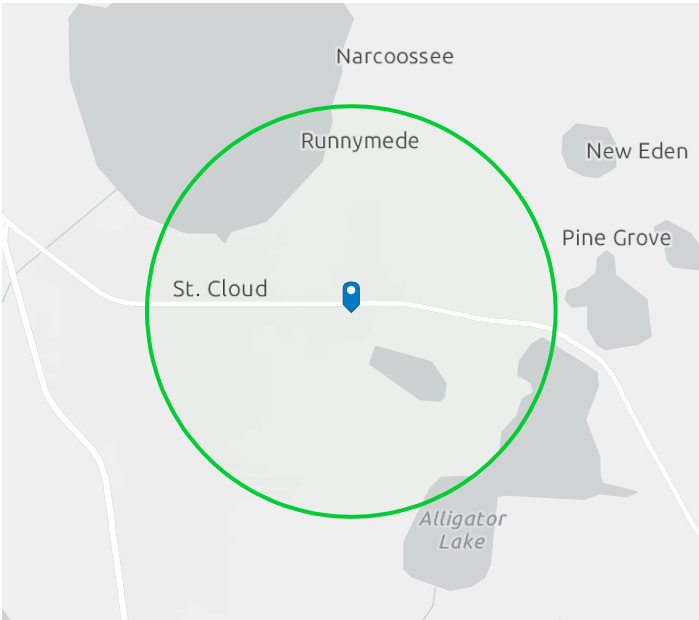
1500 Tileston Rd, Saint Cloud, Florida, 34771  
Ring: 1 mile radius

4,669	1,574	2.97	40.8	\$86,336	\$420,762	85	81	83
Population	Households	Avg Size Household	Median Age	Median Household Income	Median Home Value	Wealth Index	Housing Affordability	Diversity Index

## MORTGAGE INDICATORS



Source: This infographic contains data provided by Esri (2024, 2029), Esri-U.S. BLS (2024), ACS (2018-2022). © 2025 Esri

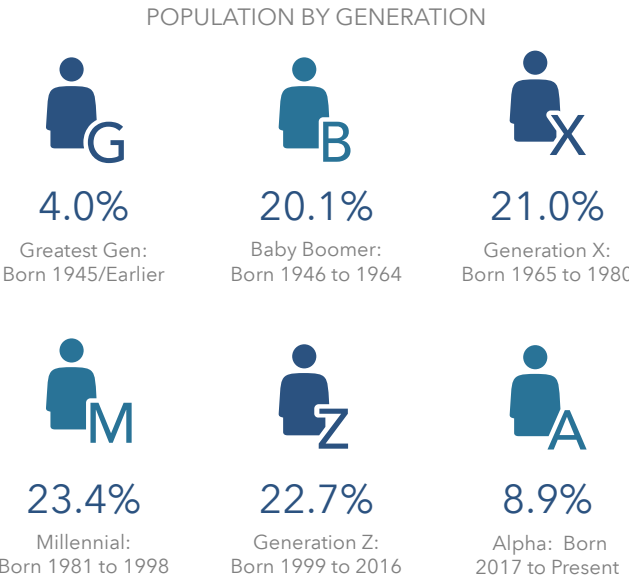
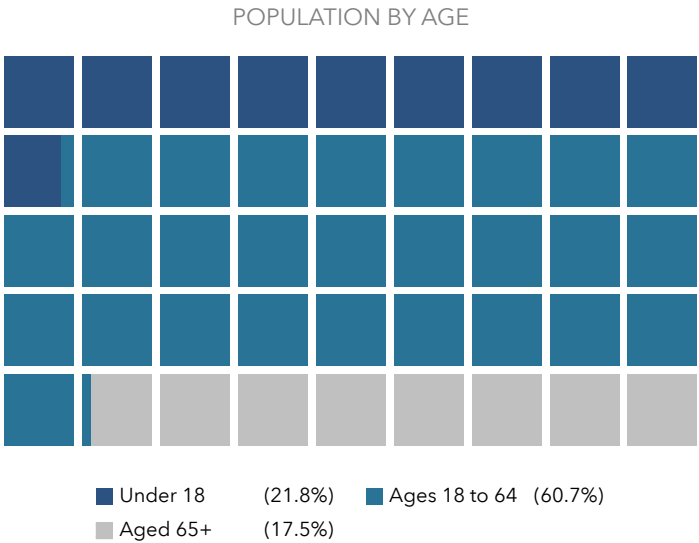
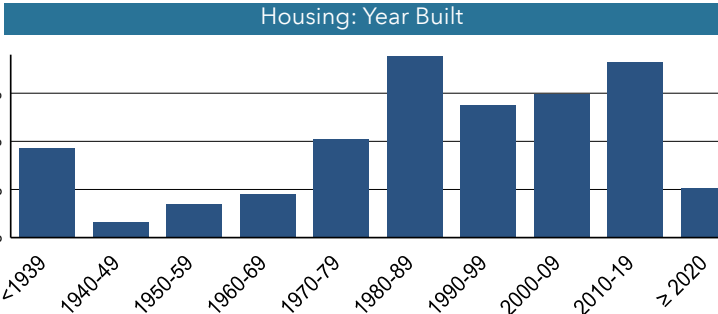
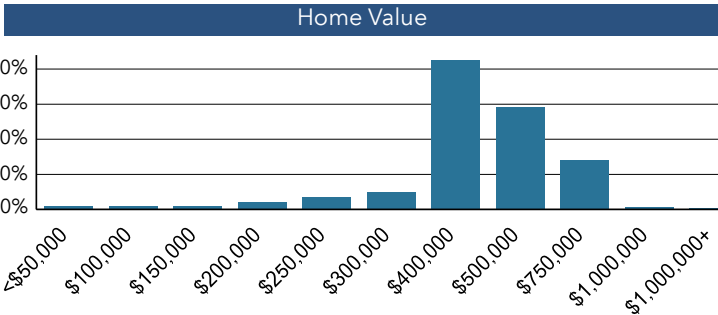
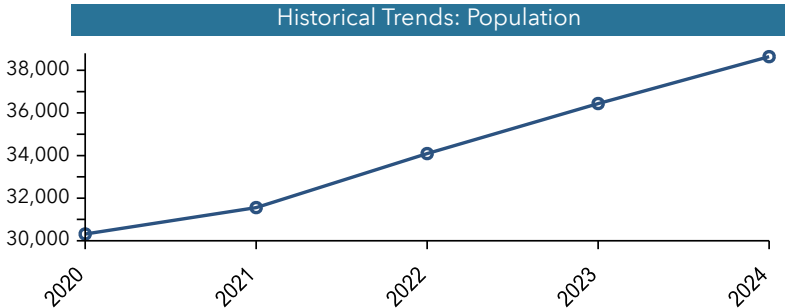


# Population Trends and Key Indicators

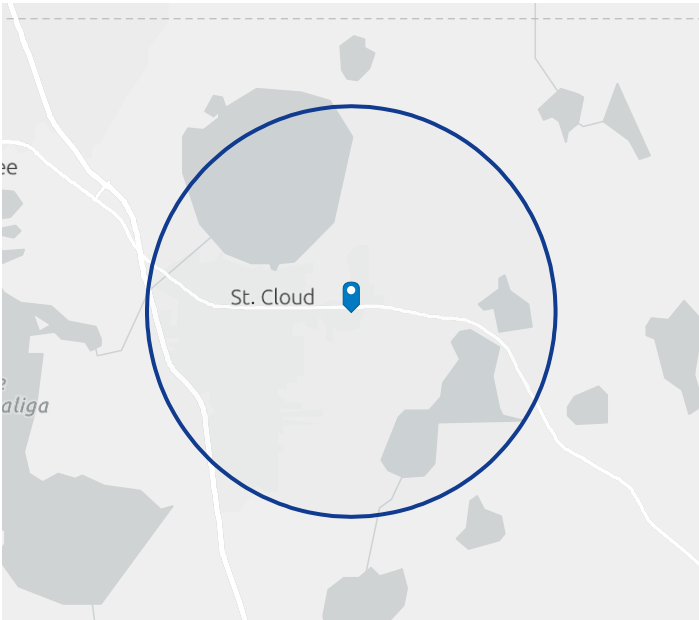
1500 Tileston Rd, Saint Cloud, Florida, 34771  
Ring: 3 mile radius

38,642	13,543	2.85	40.5	\$77,607	\$386,325	80	80	80
Population	Households	Avg Size Household	Median Age	Median Household Income	Median Home Value	Wealth Index	Housing Affordability	Diversity Index

## MORTGAGE INDICATORS



Source: This infographic contains data provided by Esri (2024, 2029), Esri-U.S. BLS (2024), ACS (2018-2022). © 2025 Esri

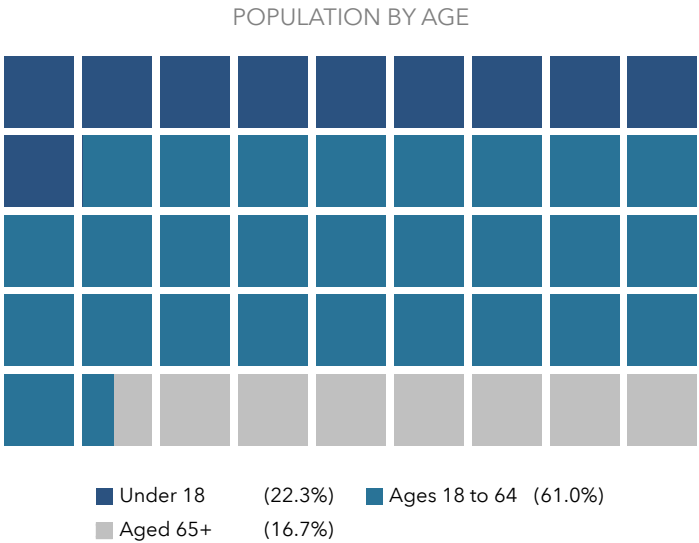
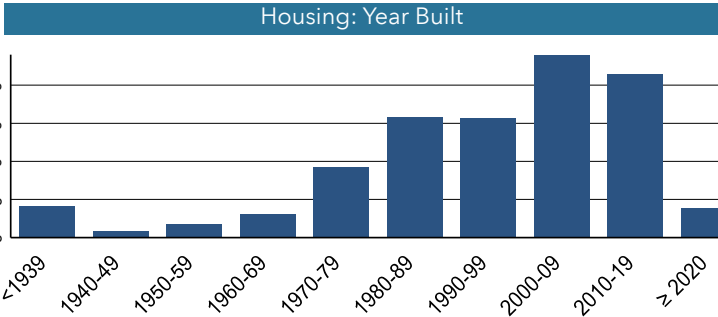
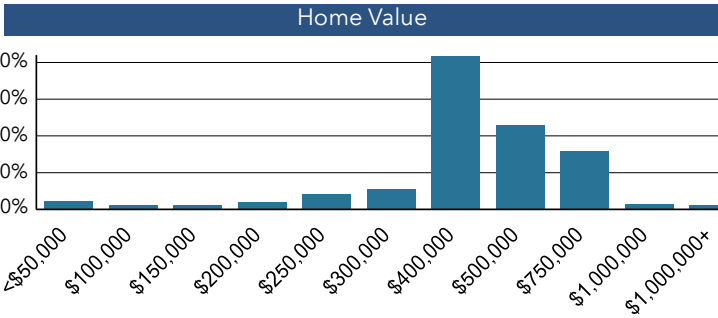
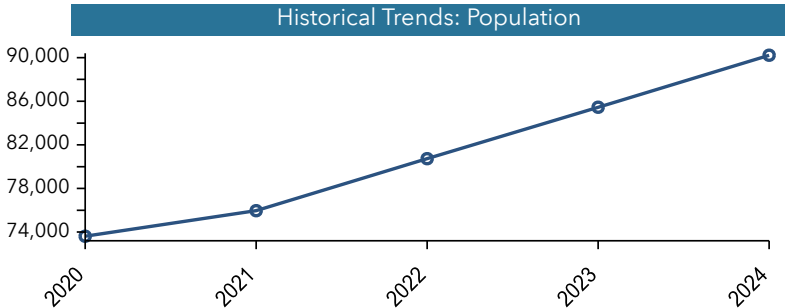


# Population Trends and Key Indicators

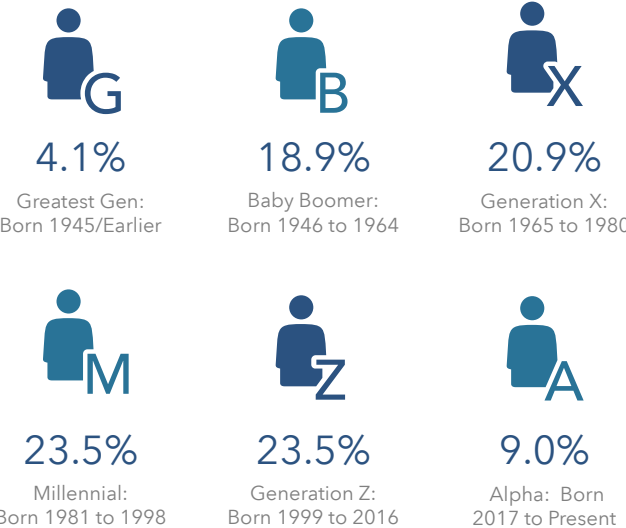
1500 Tileston Rd, Saint Cloud, Florida, 34771  
Ring: 5 mile radius

90,222	30,933	2.90	39.7	\$78,802	\$380,509	77	82	82
Population	Households	Avg Size Household	Median Age	Median Household Income	Median Home Value	Wealth Index	Housing Affordability	Diversity Index

## MORTGAGE INDICATORS



## POPULATION BY GENERATION



Source: This infographic contains data provided by Esri (2024, 2029), Esri-U.S. BLS (2024), ACS (2018-2022). © 2025 Esri