

Economic Development Profile

1500 Tileston Rd, Saint Cloud, Florida, 34771 (1 mile)

Ring: 1 mile radius

Prepared by Anderson Commercial Advisors

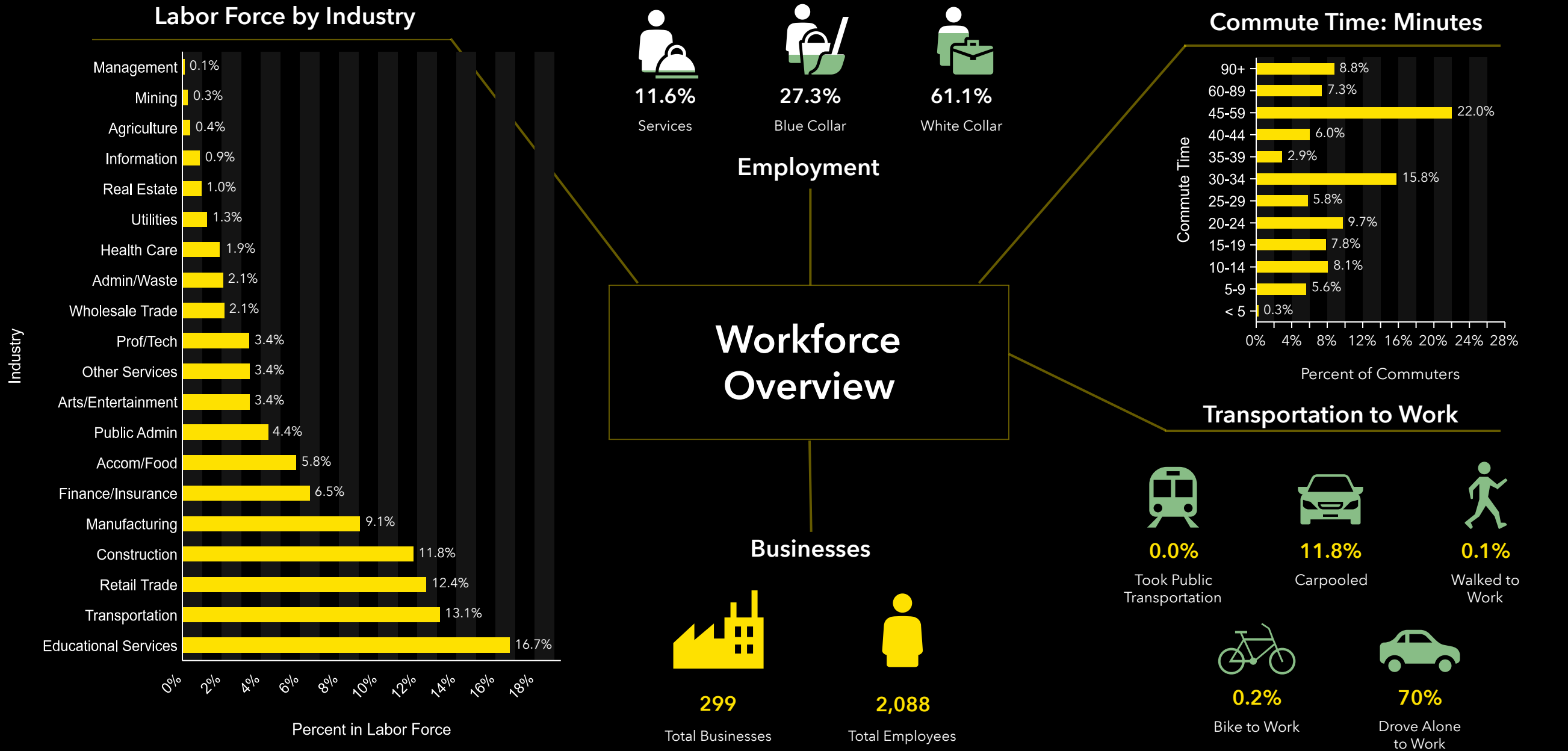
Latitude: 28.24439

Longitude: -81.24842

Economic Development Profile

1500 Tileston Rd, Saint Cloud, Florida, 34771

Ring: 1 mile radius



Source: This infographic contains data provided by Esri (2024), Esri-Data Axle (2024), ACS (2018-2022), Esri-U.S. BLS (2024), AGS (2024).

Economic Development Profile

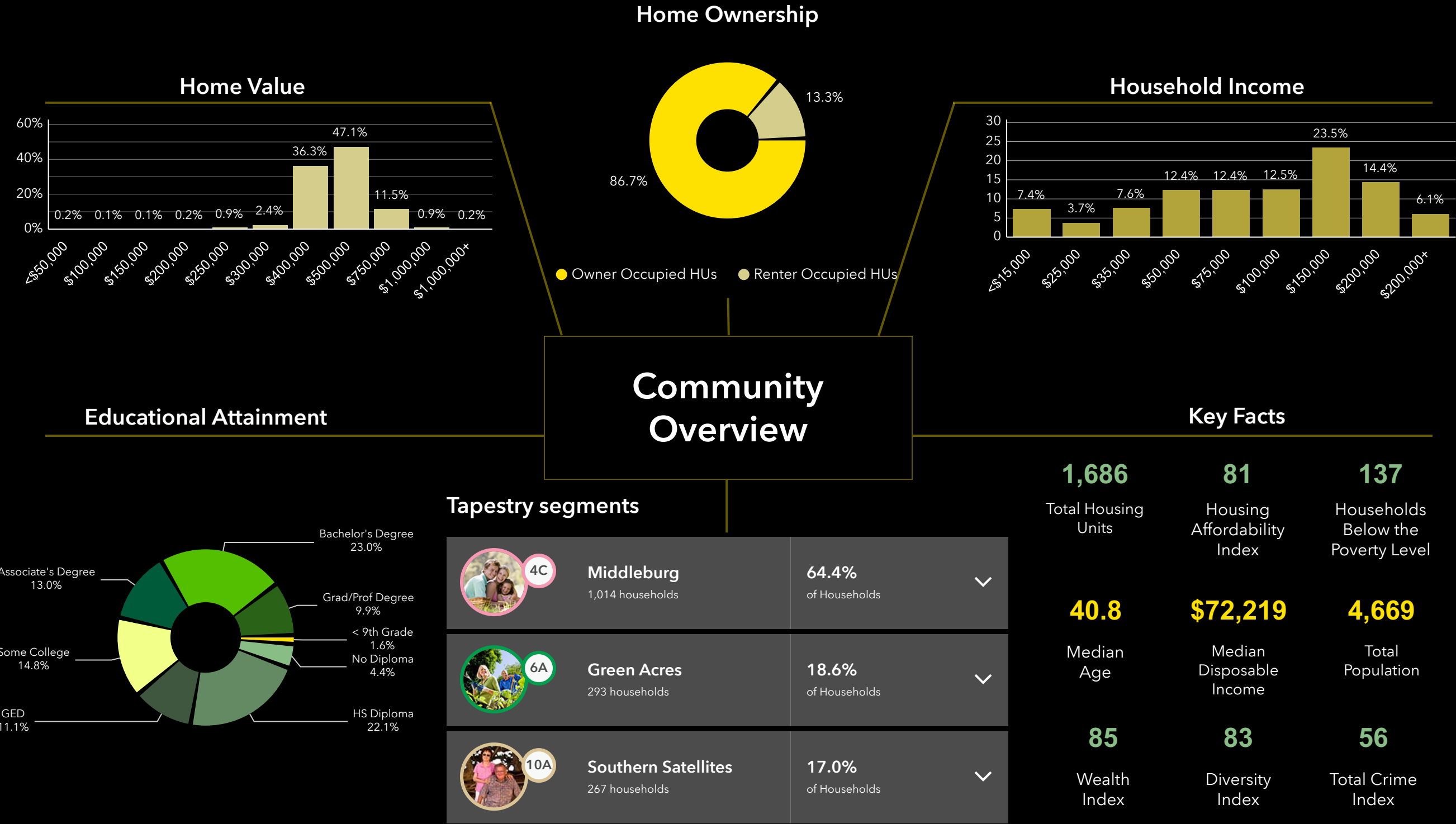
1500 Tileston Rd, Saint Cloud, Florida, 34771 (1 mile)

Ring: 1 mile radius

Prepared by Anderson Commercial Advisors

Latitude: 28.24439

Longitude: -81.24842



Source: This infographic contains data provided by Esri (2024), Esri-Data Axle (2024), ACS (2018-2022), Esri-U.S. BLS (2024), AGS (2024).

© 2025 Esri

Source: This infographic contains data provided by Esri (2024), Esri-Data Axle (2024), ACS (2018-2022), Esri-U.S. BLS (2024), AGS (2024).

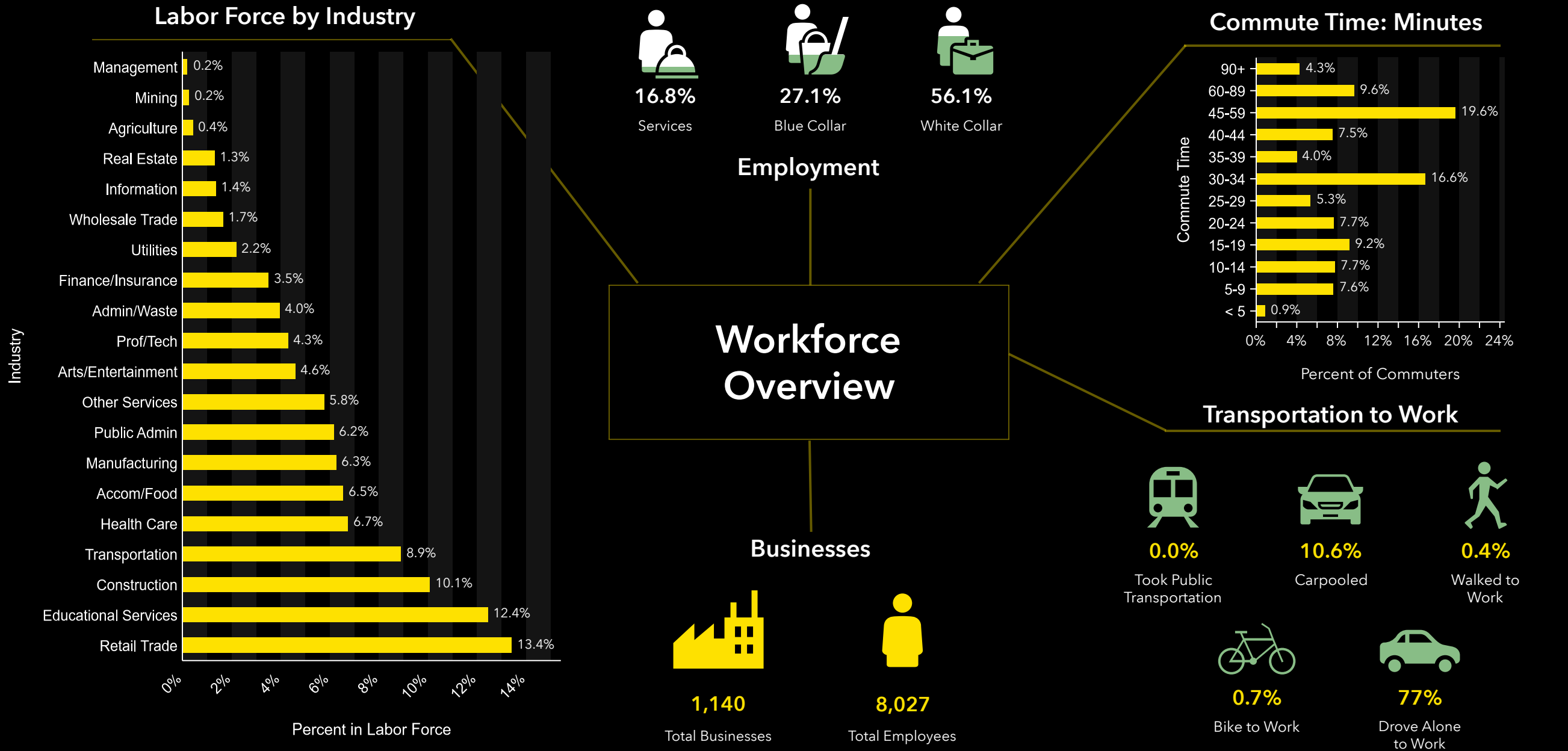
Economic Development Profile

1500 Tileston Rd, Saint Cloud, Florida, 34771 (3 miles)
Ring: 3 mile radius

Prepared by Anderson Commercial Advisors
Latitude: 28.24439
Longitude: -81.24842

Economic Development Profile

1500 Tileston Rd, Saint Cloud, Florida, 34771
Ring: 3 mile radius

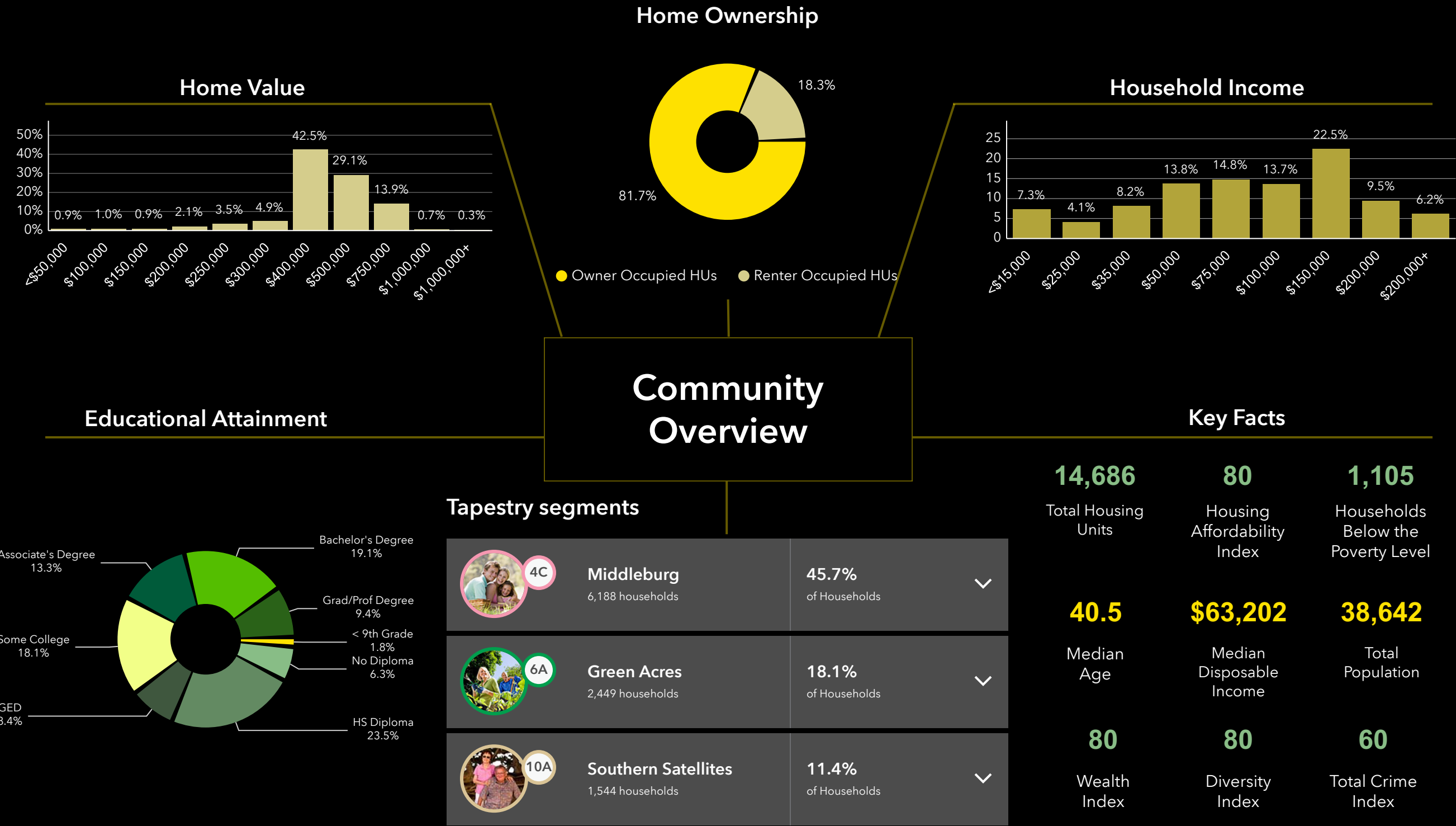


Source: This infographic contains data provided by Esri (2024), Esri-Data Axle (2024), ACS (2018-2022), Esri-U.S. BLS (2024), AGS (2024).

Economic Development Profile

1500 Tileston Rd, Saint Cloud, Florida, 34771 (3 miles)
Ring: 3 mile radius

Prepared by Anderson Commercial Advisors
Latitude: 28.24439
Longitude: -81.24842



Source: This infographic contains data provided by Esri (2024), Esri-Data Axle (2024), ACS (2018-2022), Esri-U.S. BLS (2024), AGS (2024).

© 2025 Esri

Source: This infographic contains data provided by Esri (2024), Esri-Data Axle (2024), ACS (2018-2022), Esri-U.S. BLS (2024), AGS (2024).

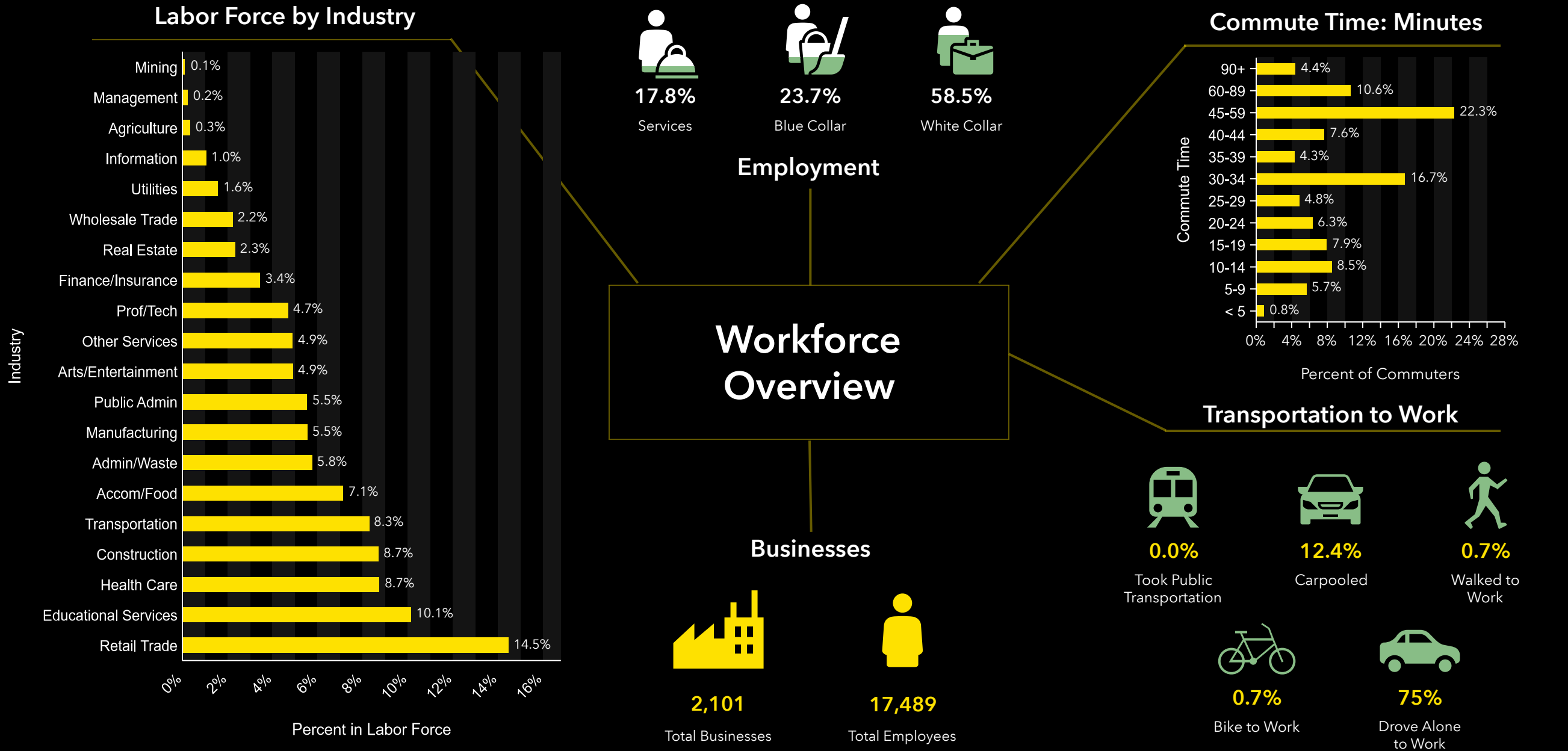
Economic Development Profile

1500 Tileston Rd, Saint Cloud, Florida, 34771 (5 miles)
Ring: 5 mile radius

Prepared by Anderson Commercial Advisors
Latitude: 28.24439
Longitude: -81.24842

Economic Development Profile

1500 Tileston Rd, Saint Cloud, Florida, 34771
Ring: 5 mile radius

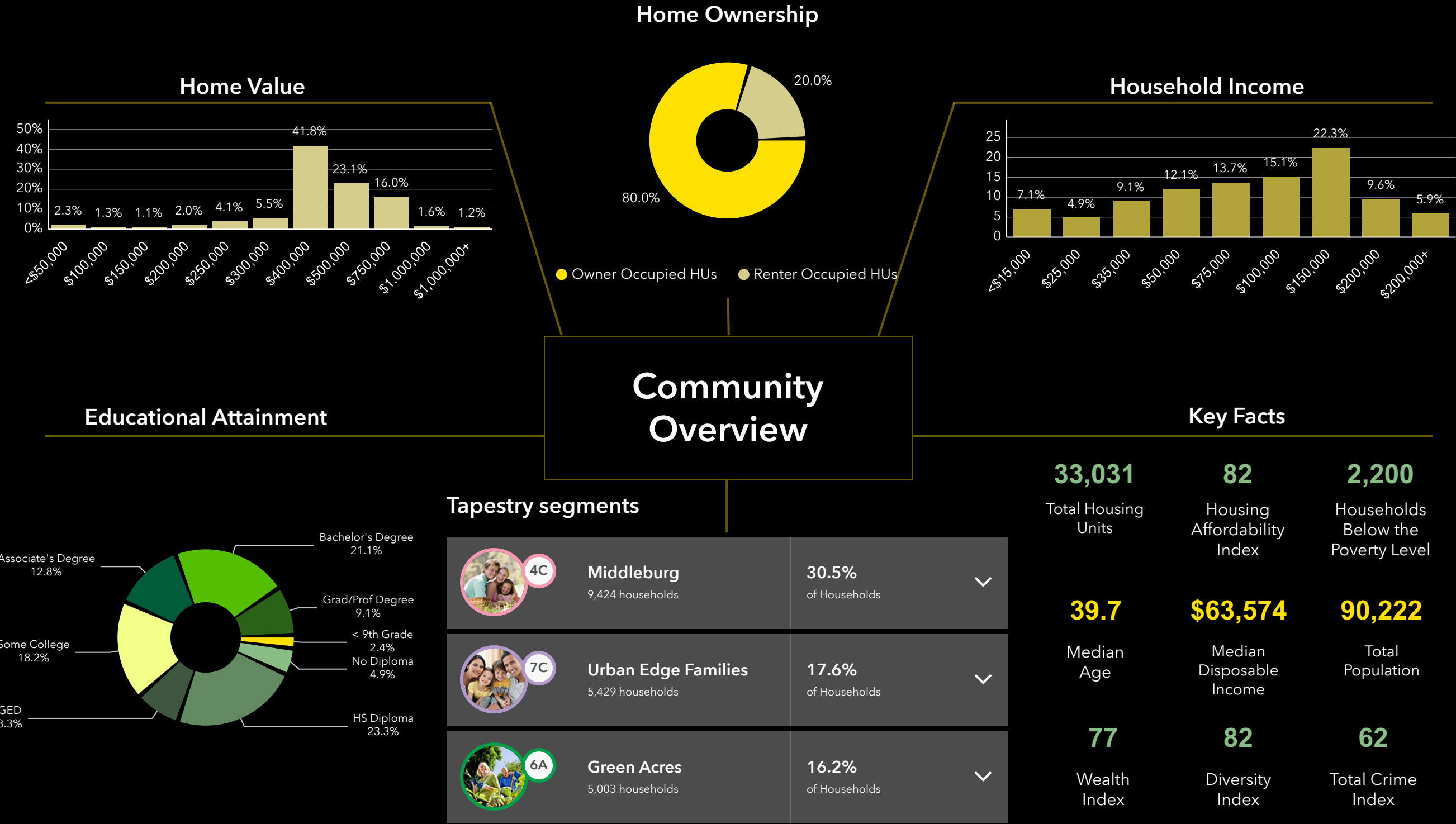


Source: This infographic contains data provided by Esri (2024), Esri-Data Axle (2024), ACS (2018-2022), Esri-U.S. BLS (2024), AGS (2024).

Economic Development Profile

1500 Tileston Rd, Saint Cloud, Florida, 34771 (5 miles)
Ring: 5 mile radius

Prepared by Anderson Commercial Advisors
Latitude: 28.24439
Longitude: -81.24842



Source: This infographic contains data provided by Esri (2024), Esri-Data Axle (2024), ACS (2018-2022), Esri-U.S. BLS (2024), AGS (2024).

© 2025 Esri

Source: This infographic contains data provided by Esri (2024), Esri-Data Axle (2024), ACS (2018-2022), Esri-U.S. BLS (2024), AGS (2024).