



N Kings Hwy

Angle Rd

KINGS HWY INDUSTRIAL DEVELOPMENT SITE

2106 N KINGS HWY.
FORT PIERCE, FL 34950

Jeff Cusson, CCIM
772.473.8497
jeffcusson@svn.com

Property Overview



Sale Price **\$4,500,000**

OFFERING SUMMARY

Acreage: 16.62 Acres
Price / Acre: \$270,758
City: Fort Pierce
County: Saint Lucie
Property Type: Land: Commercial

PROPERTY OVERVIEW

This 16.62 ± acre industrially zoned development site is located 1.7 miles north of Orange Ave. Exit 131 of I-95 in St. Lucie County. Surrounded by industrial development and warehouses, with excellent access, this property offers a strong opportunity for a distribution user, trucking facility, manufacturer or developer. The property is located across Kings Hwy from the stabilized Kings Hwy Industrial Park at Commercial Circle.

The Florida Department of Transportation has expanded Kings Hwy to a four lane divided highway as far as one mile south of the property with imminent plans for further expansion in front of the property to be completed in 2026. Those plans include a signalized interchange at the southwest corner of the property with excellent potential for future commercial use. The complete project is projected to be completed in 2027 providing four lane access to I-95 both Indrio Rd [FL614] to the north and Orange Ave [FL68] to the south.

Specifications & Features



SPECIFICATIONS & FEATURES

Land Types:	Commercial
Uplands / Wetlands:	100% uplands
Soil Types:	8 acres of Winder Loamy Sand 3 acres of Wabasso Sand 3 acres of Arents 3 acres of Nettles & Oldsmar Sands
Taxes & Tax Year:	2023 Property Taxes were \$7,252.11
Zoning / FLU:	IL: Industrial Light
Road Frontage:	600 FT ± on North Kings Hwy
Fencing:	Barbed wire perimeter fenced

Location



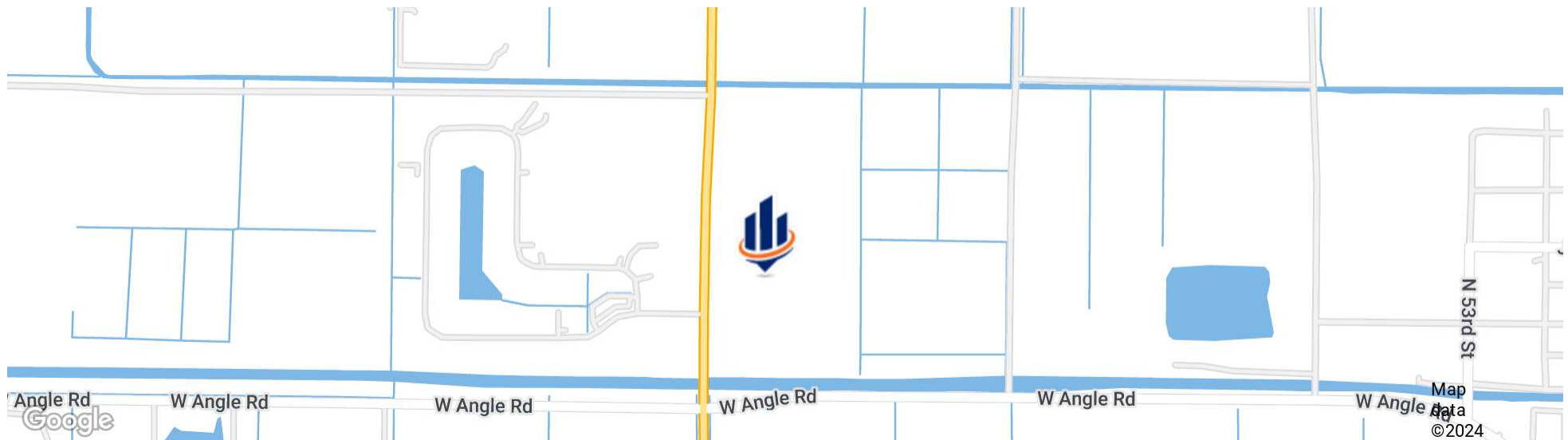
LOCATION & DRIVING DIRECTIONS

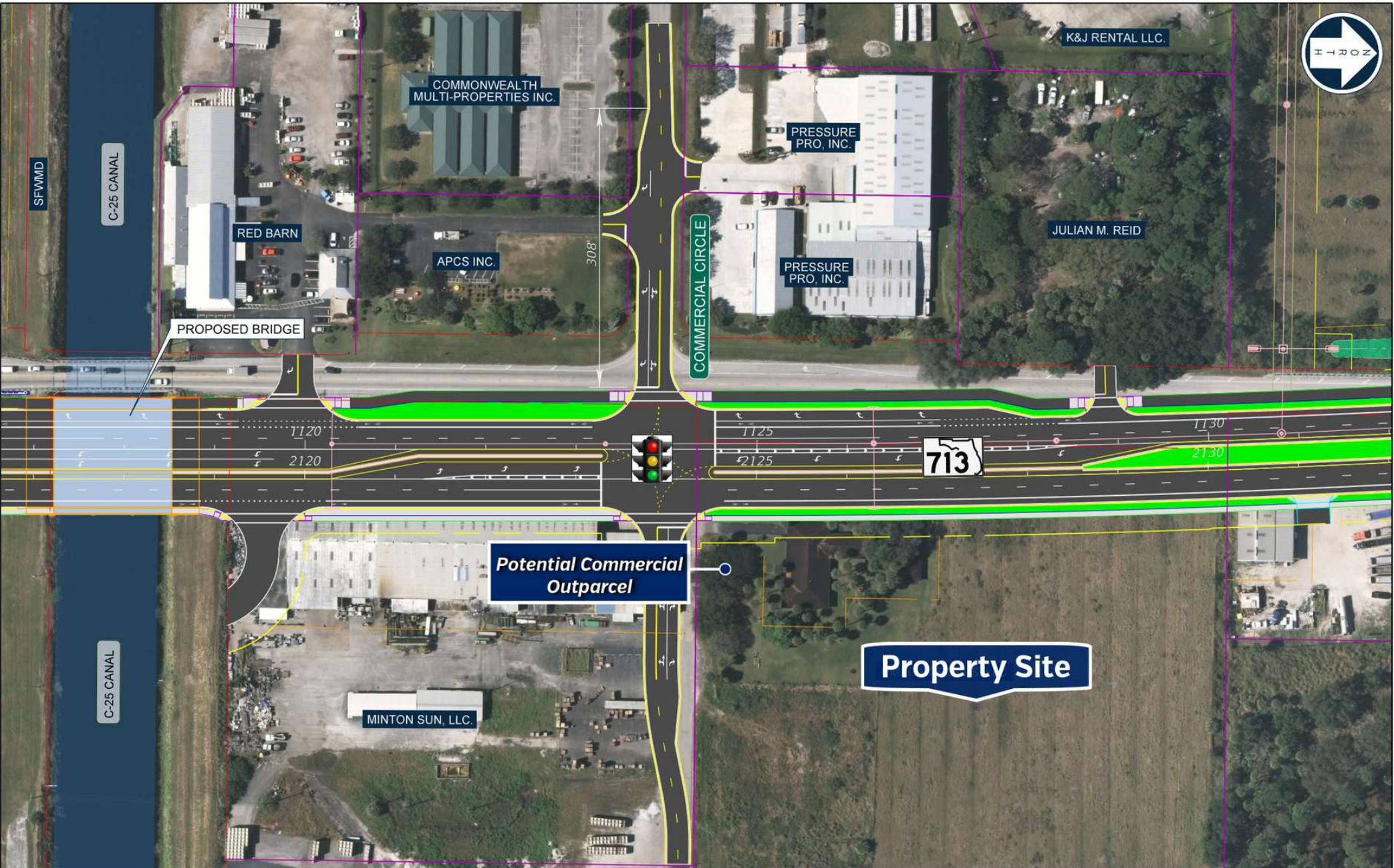
Parcel: 1336-331-0000-000-2

GPS: 27.472356, -80.3973463

- Driving Directions:
- From the intersection of SR68 and I-95 travel west 1650 feet to Kings Hwy
 - Take a right and travel north 1.7 miles property is on your right.

Showing Instructions: Call for instructions





REVISIONS			
DATE	DESCRIPTION	DATE	DESCRIPTION

OSCAR OLIVA, P.E.
 P.E. LICENSE NUMBER 75502
 BCC ENGINEERING, LLC.
 6401 SW 87th AVE, SUITE 200.
 MIAMI, FLORIDA 33173
 P: (305) 670-2350 F: (305) 670-2351

STATE OF FLORIDA DEPARTMENT OF TRANSPORTATION		
ROAD NO.	COUNTY	FINANCIAL PROJECT ID
SR 713	ST. LUCIE	438379-1-52-01

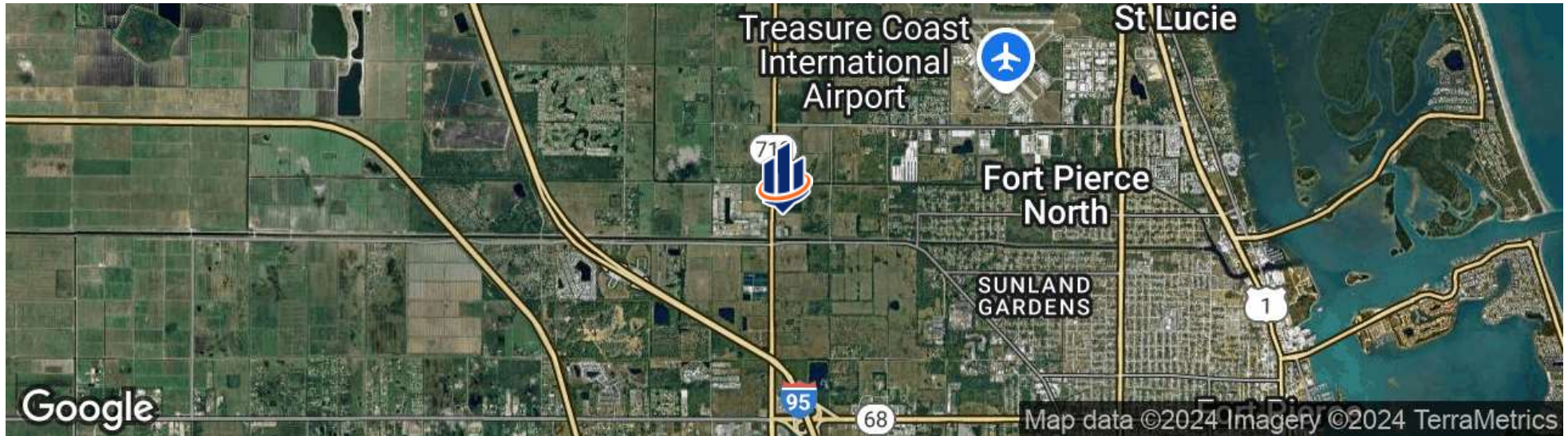
**AMRC EXHIBIT
ALTERNATIVE 2**

SHEET NO.

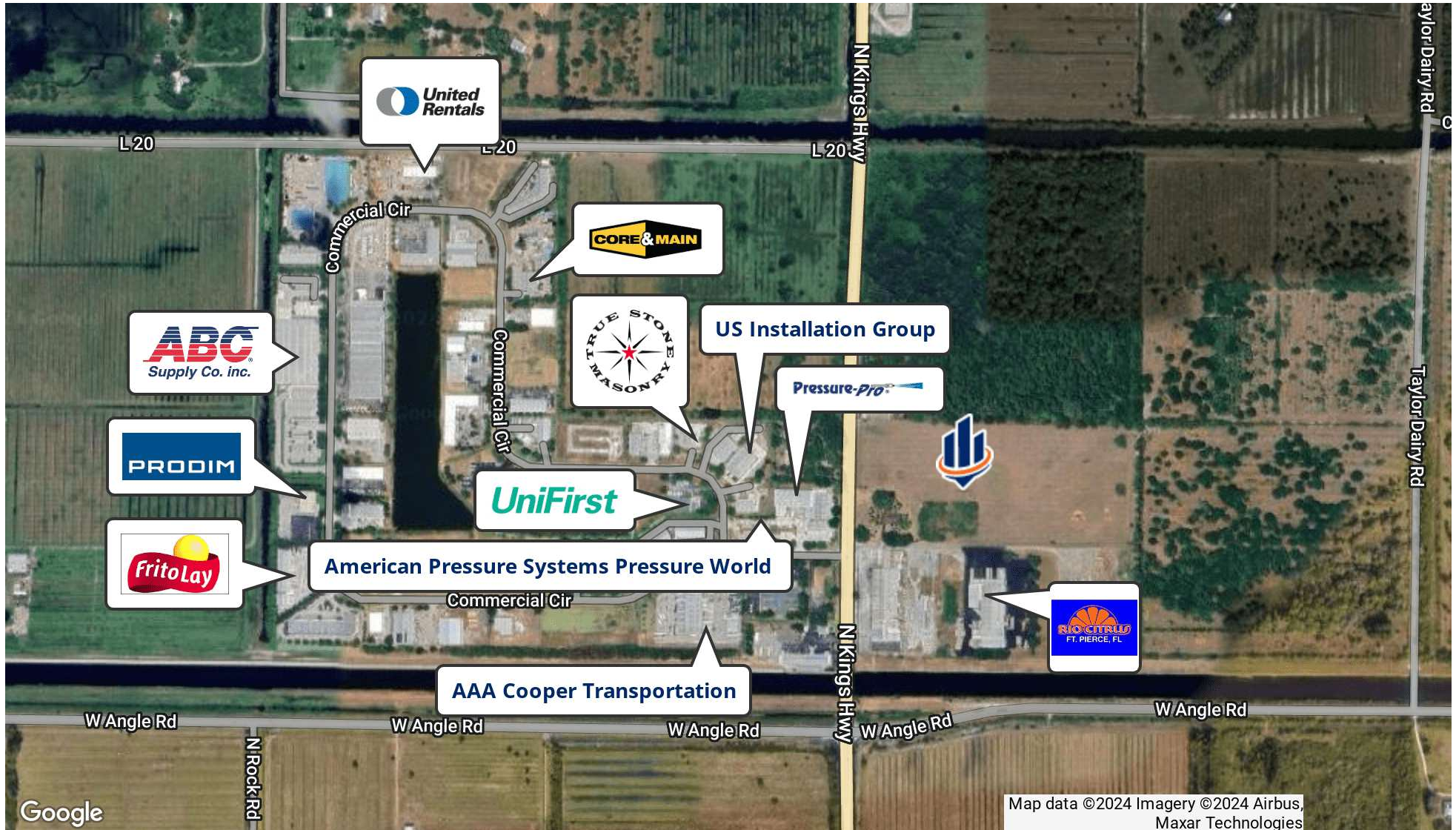
THE OFFICIAL RECORD OF THIS SHEET IS THE ELECTRONIC FILE DIGITALLY SIGNED AND SEALED UNDER RULE 61G15-23.004, F.A.C.



Regional & Location Map



Surrounding Industrial Businesses





For more information visit www.SVNsaunders.com

HEADQUARTERS

1723 Bartow Rd
Lakeland, FL 33801
863.648.1528

ORLANDO

605 E Robinson Street, Suite 410
Orlando, Florida 32801
386.438.5896

NORTH FLORIDA

356 NW Lake City Avenue
Lake City, Florida 32055
352.364.0070

GEORGIA

203 E Monroe Street
Thomasville, Georgia 31792
229.299.8600

ARKANSAS

112 W Center St, Suite 501
Fayetteville, Arkansas 72701
479.582.4113

©2024 Saunders Ralston Dantzler Real Estate. All SVN® Offices Independently Owned and Operated SVN | Saunders Ralston Dantzler Real Estate is a full-service land and commercial real estate brokerage representing buyers, sellers, investors, institutions, and landowners since 1996. We are recognized nationally as an authority on all types of land, including agriculture, ranch, recreation, and residential development. Our commercial real estate services include property management, leasing and tenant representation, valuation, business brokerage, and advisory and counseling services for office, retail, industrial, and multifamily properties. Our firm also features an auction company, a forestry division, international partnerships, and extensive expertise in conservation easements. Located in Florida, Georgia, and Alabama, we provide proven leadership and collaborative expertise backed by the strength of the SVN® global platform.

