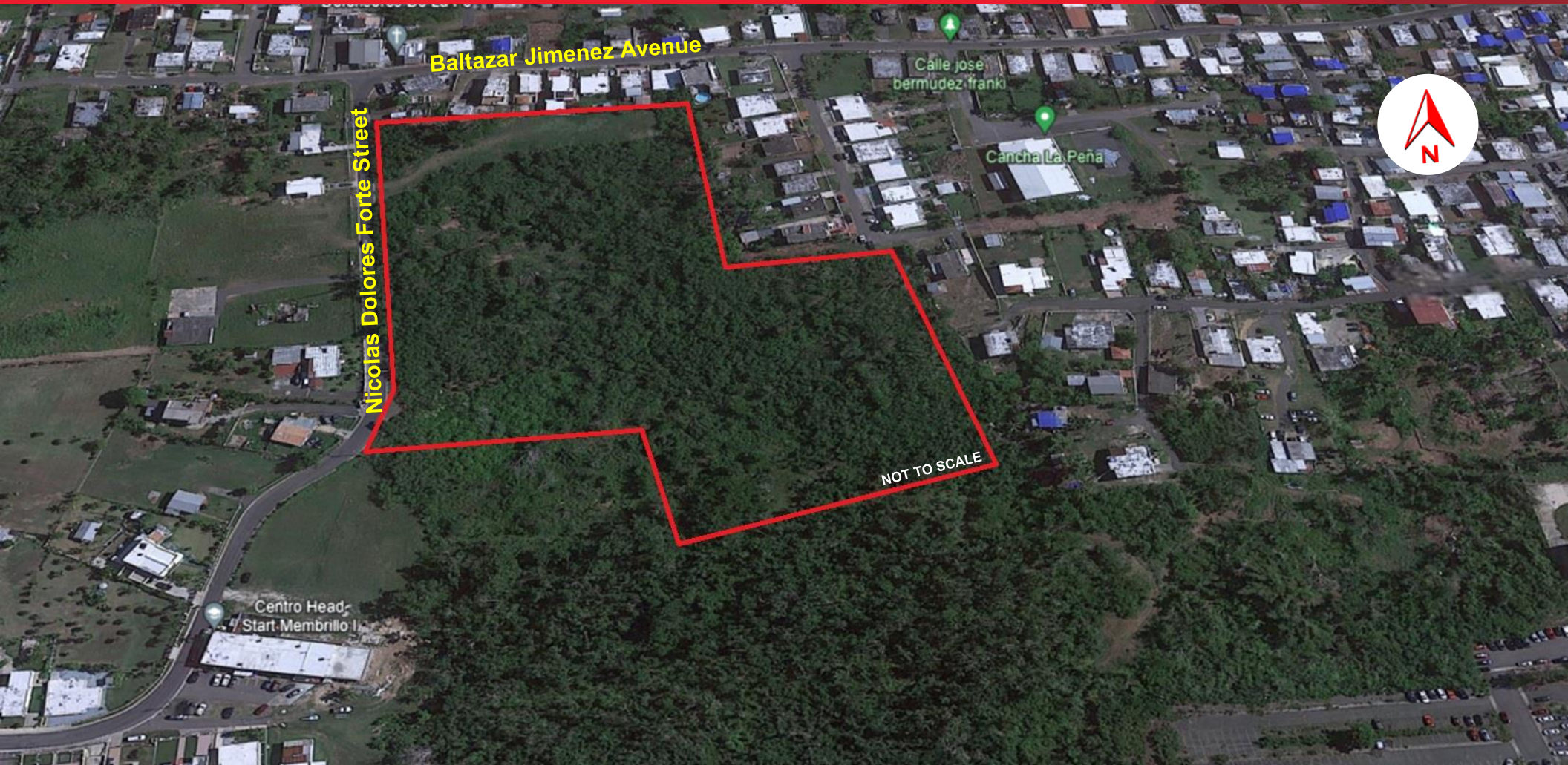


# Lot for Sale in Camuy, PR

42,957.3068 SM / 10.92 cuerdas

Nicolas Dolores (Lolo) Forte Street, Puente Ward, Camuy, PR 00627



## Property Highlights

- Flat Land
- Zoning: R-G (Rural General)
- Coordinates: 18.483758, -66.857502

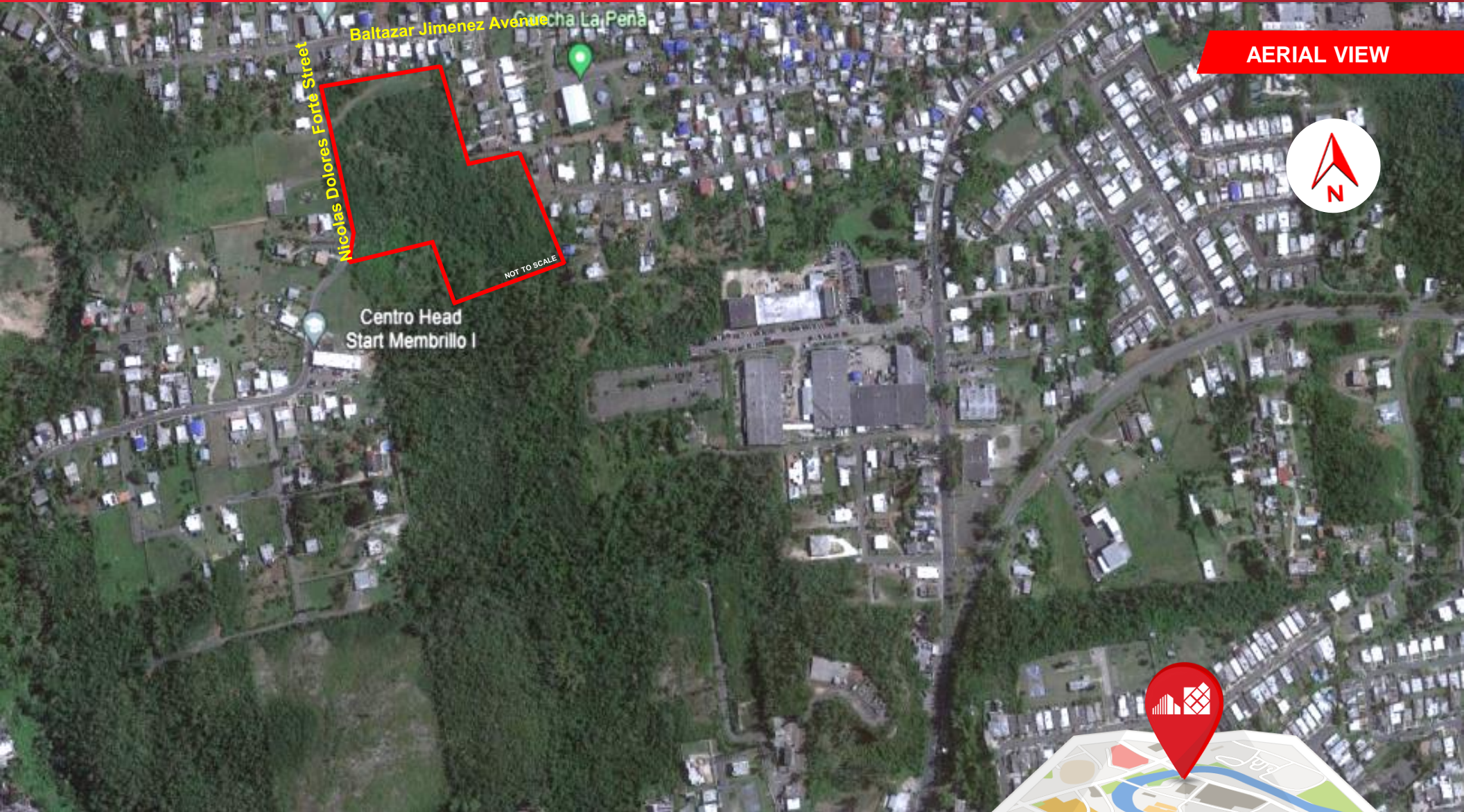




# Lot for Sale in Camuy, PR

42,957.3068 SM / 10.92 cuerdas

Nicolas Dolores (Lolo) Forte Street, Puente Ward, Camuy, PR 00627



**AERIAL VIEW**



Centro Head  
Start Membrillo I

NOT TO SCALE



[\*\*Click Here to Go To Map\*\*](#)

The depiction in the included photograph of any person, entity, sign, logo or property, other than Cushman & Wakefield's (C&W) client and the property offered by C&W, is incidental only, and not intended to connote any affiliation, connection, association, sponsorship or approval by or between that which is incidentally depicted by C&W or its client. This listing shall not be deemed an offer to lease, sublease or sell such property; and, in the event of any transaction for such property, no commission shall be earned or payable to any cooperating broker except if otherwise provided pursuant to the express terms, rates and conditions of C&W's agreement with its principal, if, as and when such commission (if any) is actually received from such principal. (A copy of the rates and conditions referred to above with respect to this property is available upon request.) Brokers representing purchasers or tenants must look to their clients for commissions. No warranty or representation, express or implied, is made as to the accuracy of the information contained herein, and same is submitted subject to errors omissions, change of price, rental and other conditions, withdrawal without notice, and to specific listing conditions, imposed by our principals.



# Lot for Sale in Camuy, PR

42,957.3068 SM / 10.92 cuerdas

Nicolas Dolores (Lolo) Forte Street, Puente Ward, Camuy, PR 00627

## ZONIFICATION MAP VIEW

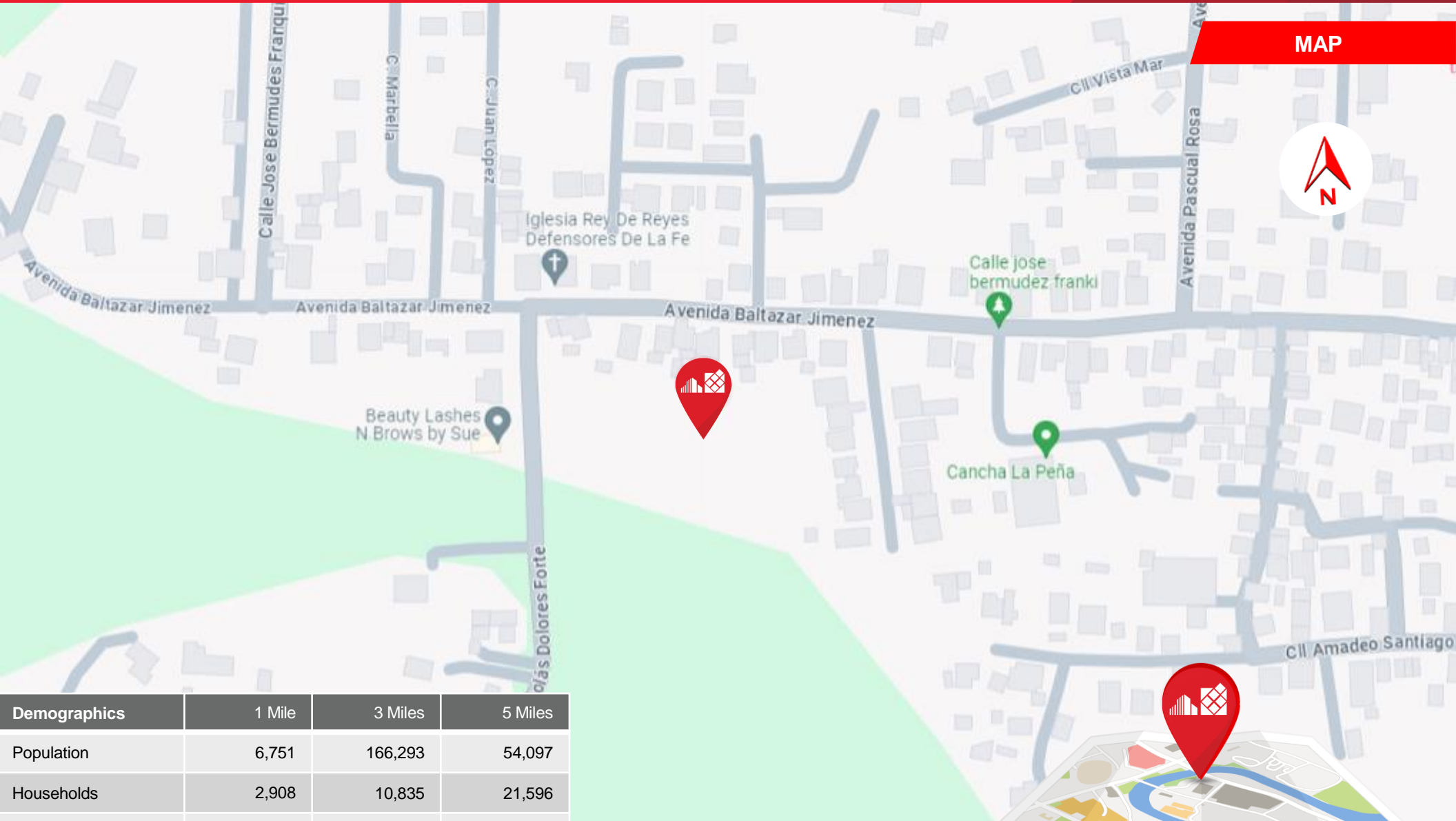




# Lot for Sale in Camuy, PR

42,957.3068 SM / 10.92 cuerdas

Nicolas Dolores (Lolo) Forte Street, Puente Ward, Camuy, PR 00627



[MAP](#)

Demographics	1 Mile	3 Miles	5 Miles
Population	6,751	166,293	54,097
Households	2,908	10,835	21,596
Median Income	\$ 24,930	\$ 27,031	\$ 23,336
Average Income	\$ 36,231	\$ 35,272	\$ 34,645



[Click Here to Go To Map](#)

The depiction in the included photograph of any person, entity, sign, logo or property, other than Cushman & Wakefield's (C&W) client and the property offered by C&W, is incidental only, and not intended to connote any affiliation, connection, association, sponsorship or approval by or between that which is incidentally depicted by C&W or its client. This listing shall not be deemed an offer to lease, sublease or sell such property; and, in the event of any transaction for such property, no commission shall be earned or payable to any cooperating broker except if otherwise provided pursuant to the express terms, rates and conditions of C&W's agreement with its principal, if, as and when such commission (if any) is actually received from such principal. (A copy of the rates and conditions referred to above with respect to this property is available upon request.) Brokers representing purchasers or tenants must look to their clients for commissions. No warranty or representation, express or implied, is made as to the accuracy of the information contained herein, and same is submitted subject to errors omissions, change of price, rental and other conditions, withdrawal without notice, and to specific listing conditions, imposed by our principals.