



550-600 South Fourth Street | Minneapolis, MN 55415

Street Level and Skyway Retail/Restaurant Space For Lease

Highlights and Features:

- 15 floor luxury mixed use property
- 195 Residential Units
- Nearby Light Rail Station
- Connected to the Skyway with access to the CBD
- Parking Ramp (1,610 Stalls)
- Attached to the Radisson Red Hotel and Mill Wright Office Building
- Neighboring tenants: US Bank Stadium (home of Minnesota Vikings), The Armory (8,400-person music & events venue), The Commons (4.2-acre public green space) Trader Joe's, Mill City Museum, Guthrie Theater, The Depot Minneapolis, Bar Zia, Crooked Pint Ale House, Subway, Caribou Coffee, Off the Rails, Sawatdee Thai, OUI Bar & Kitchen, Jimmy John's, and more

Space Available:

- Suite 75-100: 2,030 sf (former coffee shop, ground level, patio and outdoor seating)
- Block 68: 5,096 sf (can be demised into multiple spaces, grey shell)
- Block 69 Suite 69-210: 2,473 sf (Second gen restaurant space, with hood)
- Suite 69-220: 2,757 sf
- 2024 CAM/Tax: \$13.00 psf NNN
- Lease Rate: Negotiable

Demographics and Traffic Counts:

- Average Household Population: 1 mile - 14,968, 3 miles - 155,222, and 5 miles - 319,999
- Average Daytime Population: 1 mile - 67,525, 3 miles - 149,356, and 5 miles - 212,772
- Average Household Income: 1 mile - \$59,607, 3 miles - \$47,539, and 5 miles - \$57,120
- S 4th St - 4,004 vpd, 5th Avenue S - 6,921 vpd, Portland Avenue - 3,994 vpd, and S 33rd St - 7,491 vpd



Christianson & Company
COMMERCIAL REAL ESTATE SERVICES
www.SpaceAvailableMN.com

CORFAC
INTERNATIONAL

MARY LINDELL

612.747.9854

mary@christiansonandco.com

LISA CHRISTIANSON

952.393.1212

lisa@christiansonandco.com

This information is accurate as of the date of printing and is subject to change without notice. All information is deemed accurate, but cannot be guaranteed.

www.SpaceAvailableMN.com

info@SpaceAvailableMN.com | 952.921.5844

Interior Photos



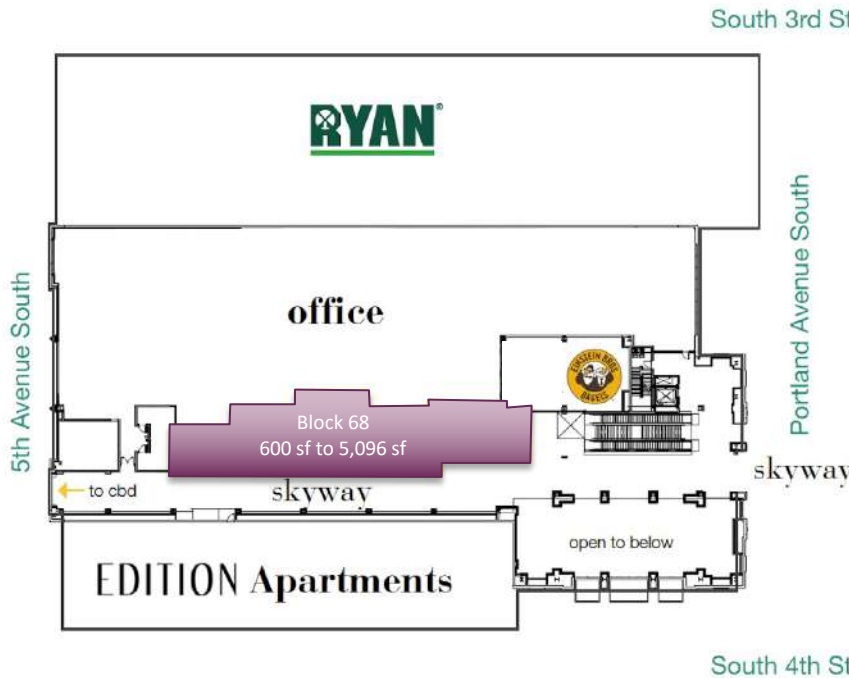
Street Level Floor Plans

BUILDING 515

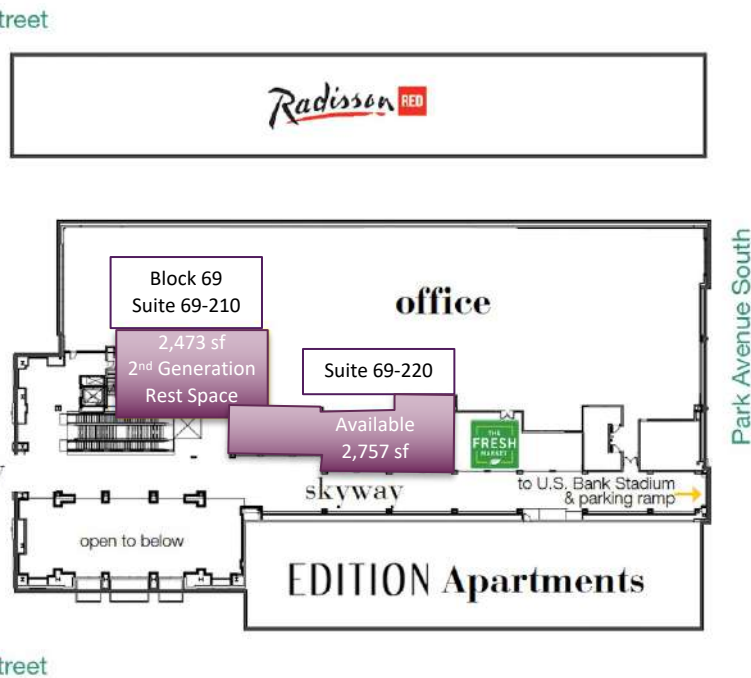


Skyway Floor Plans

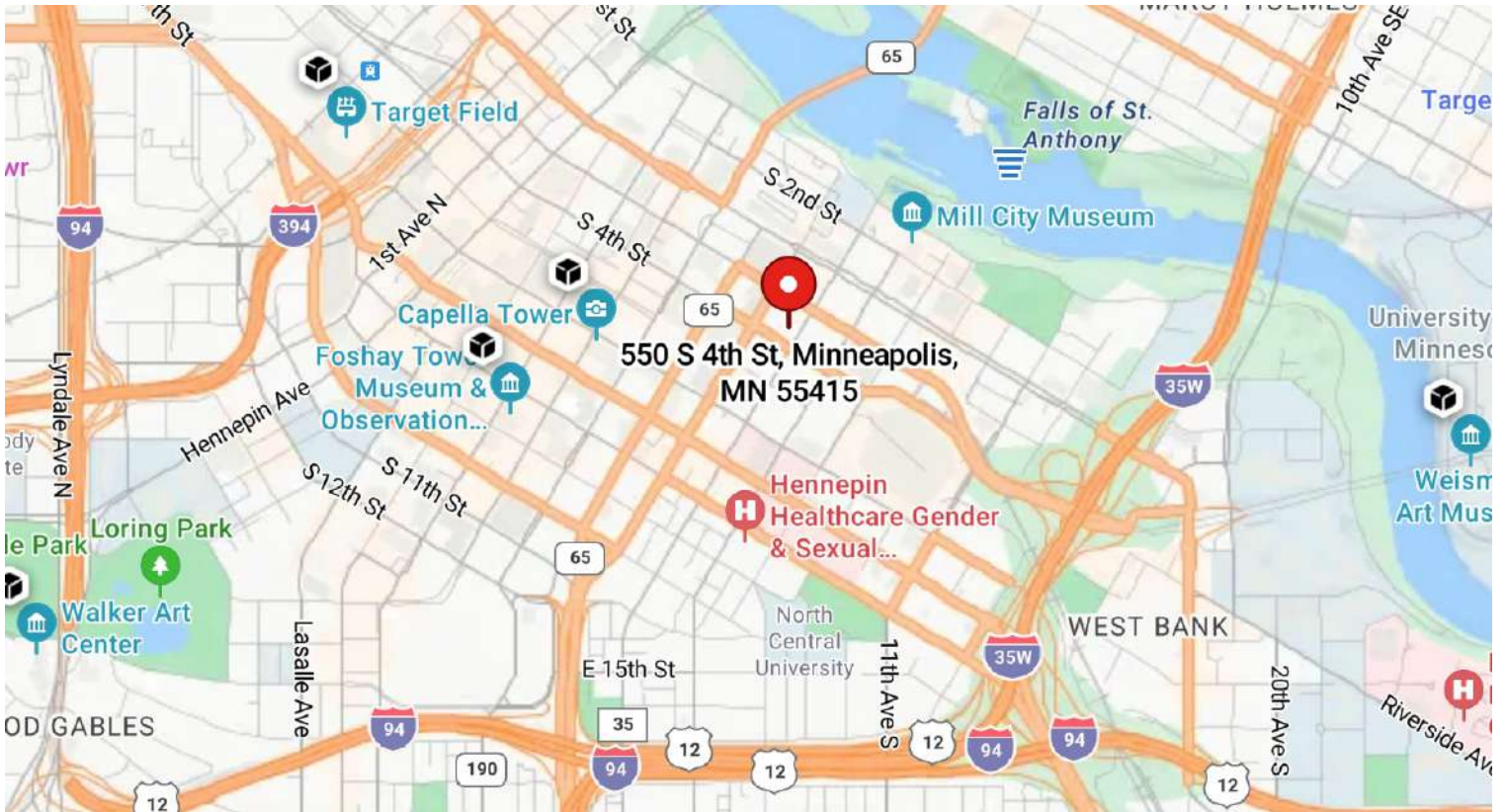
BUILDING 550



BUILDING 600



Map



Aerial



This information is accurate as of the date of printing and is subject to change without notice. All information is deemed accurate, but cannot be guaranteed.