









-  NEW OUTPARCEL - 1.00 ACRES
-  ACCESS ROUTE - 0.34 ACRES
- 300 FOOT BUFFER
- 300 FOOT BUFFER LAND USE
-  411AE - PINE FLATWOODS - ALTERED (EDGE) - 7.80 ACRES
-  412PE - SCRUBBY PINE FLATWOODS - PASTURE (EDGE) - 6.47 ACRES
-  621LE - CYPRESS - LOGGED (EDGE) - 6.00 ACRES
-  643AE - WET PRAIRIE - ALTERED (EDGE) - 1.92 ACRES
-  817TCU2E - TEMPORARY CONSTRUCTION - SCRUBBY PINE FLATWOODS (EDGE) - 0.21 ACRES
-  LAND USE



DATE: JULY 12, 2019  
 SOURCE: GREENSOURCE

**FIGURE 1:**  
**NEW OUTPARCEL**  
**BUFFER LAND USE**  
 OLD FLORIDA MITIGATION BANK



15315 Indian Head Drive  
 Tampa, FL 33618  
 813-767-2035  
[www.GreenSourceEP.com](http://www.GreenSourceEP.com)